

LANE WIDTHS		
A	B	C
27	13.5	0
28	14	0
29	10	9
30	10	10
31	10	11
32	10.5	11
33	11	11
34	11	12
35	11	13
36	11	14

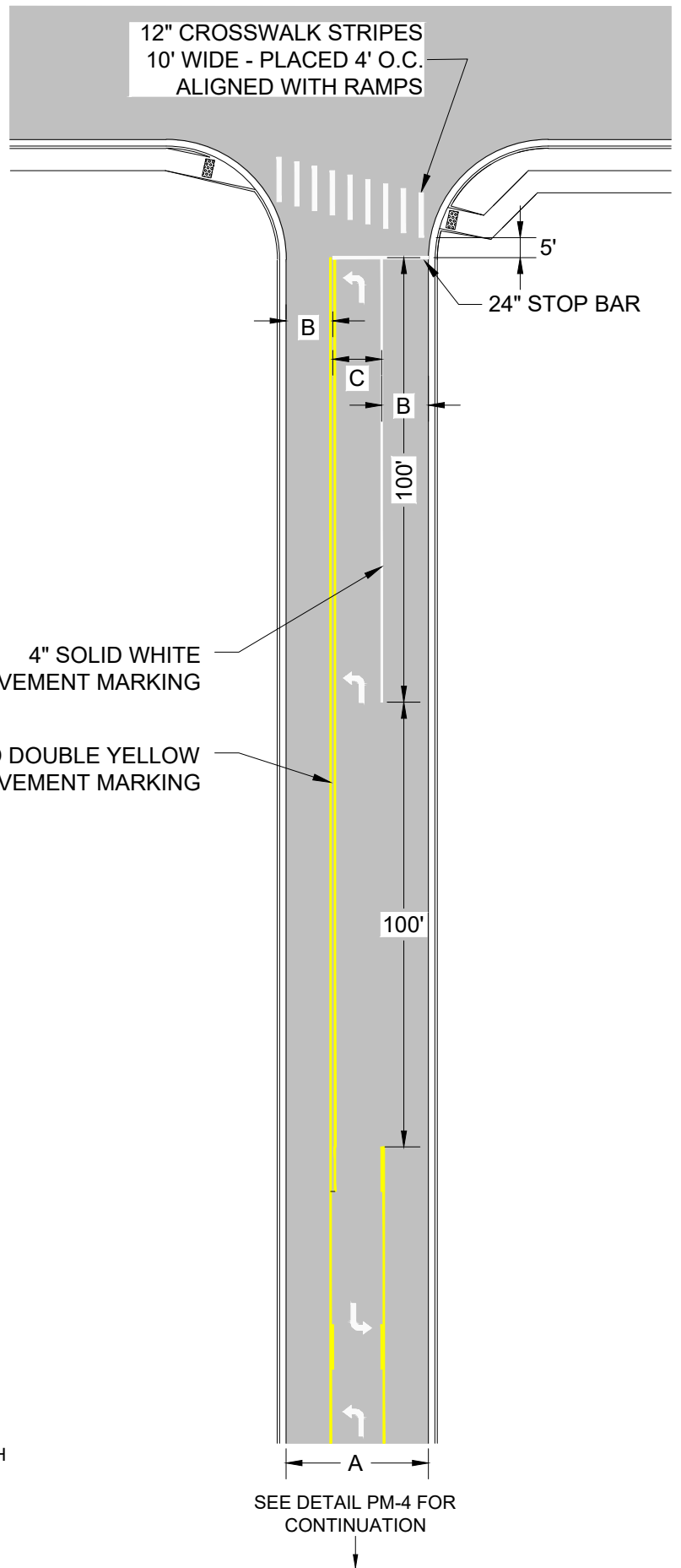
ALL PAVEMENT MARKING SHALL BE IN ACCORDANCE WITH THE MUTCD (CURRENT EDITION) AND THE ARKANSAS STATE HIGHWAY COMMISSION STANDARD DRAWING PM-1



CITY OF CONWAY STREET & ENGINEERING DEPARTMENT
 100 EAST ROBINS
 CONWAY, ARKANSAS 72032
 501-450-6165

TITLE: STREET DETAILS		DATE: FEBRUARY 2017	SHEET:
DESCRIPTION: TYPICAL INTERSECTION		REVISED	
DRAWN BY: NTR		---	
CHECKED BY: BFV		---	
FILE NAME: PM-1 BIKE STRIPING INTERSECTION.dwg		---	

PM-1



LANE WIDTHS		
A	B	C
27	13.5	0
28	14	0
29	9.5	10
30	10	10
31	10	11
32	10.5	11
33	11	11
34	11	12
35	11	13
36	11.5	13

ALL PAVEMENT MARKING SHALL BE IN ACCORDANCE WITH THE MUTCD (CURRENT EDITION) AND THE ARKANSAS STATE HIGHWAY COMMISSION STANDARD DRAWING PM-1



CITY OF CONWAY STREET & ENGINEERING DEPARTMENT
100 EAST ROBINS
CONWAY, ARKANSAS 72032
501-450-6165

TITLE:	STREET DETAILS
DESCRIPTION:	TYPICAL TWLTL AT INTERSECTION
DRAWN BY:	NTR
CHECKED BY:	BFV
FILE NAME:	PM-2 TWLTL STRIPING INTERSECTION.dwg

DATE:	FEBRUARY 2017
SHEET:	REVISED

PM-2

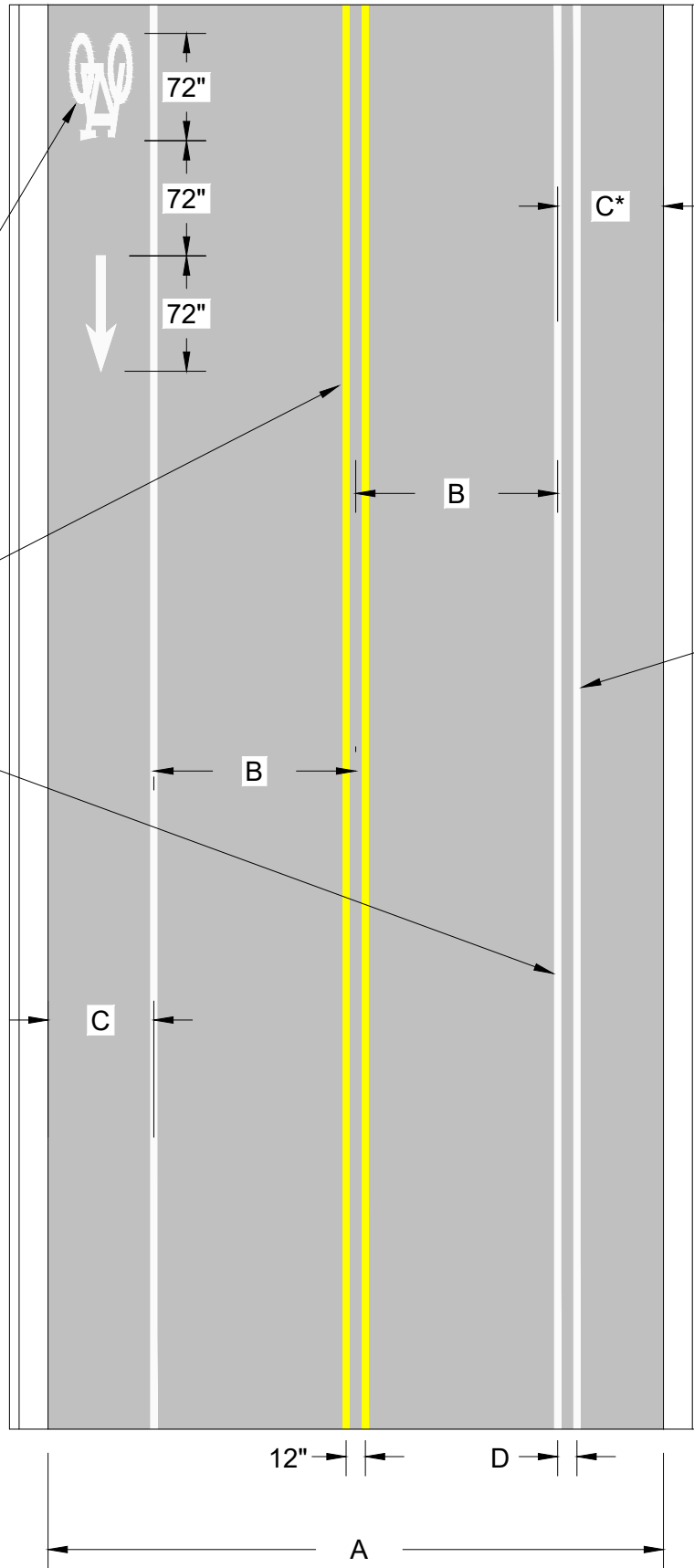
BIKE LANE SYMBOL
(PLACED AFTER MAJOR
INTERSECTIONS & AT
1,000' INTERVALS)

4" SOLID DOUBLE YELLOW
PAVEMENT MARKING

6" SOLID WHITE
PAVEMENT MARKING

* LANE WIDTH
MEASURED FROM
INSIDE LINE

6" SOLID WHITE
PAVEMENT
MARKING (WHERE
D>0)



LANE WIDTHS			
A	B	C	D
27	13.5	0	0
28	10	4	0
29	10	4.5	0
30	10	5	0
31	10	5.5	0
32	10.5	5.5	0
33	11	5.5	1.5
34	11	6	2.0
35	11	6.5	2.5
36	11	7	3

ALL PAVEMENT MARKING SHALL BE IN
ACCORDANCE WITH THE MUTCD (CURRENT
EDITION) AND THE ARKANSAS STATE HIGHWAY
COMMISSION STANDARD DRAWING PM-1



CITY OF CONWAY STREET &
ENGINEERING DEPARTMENT
100 EAST ROBINS
CONWAY, ARKANSAS 72032
501-450-6165

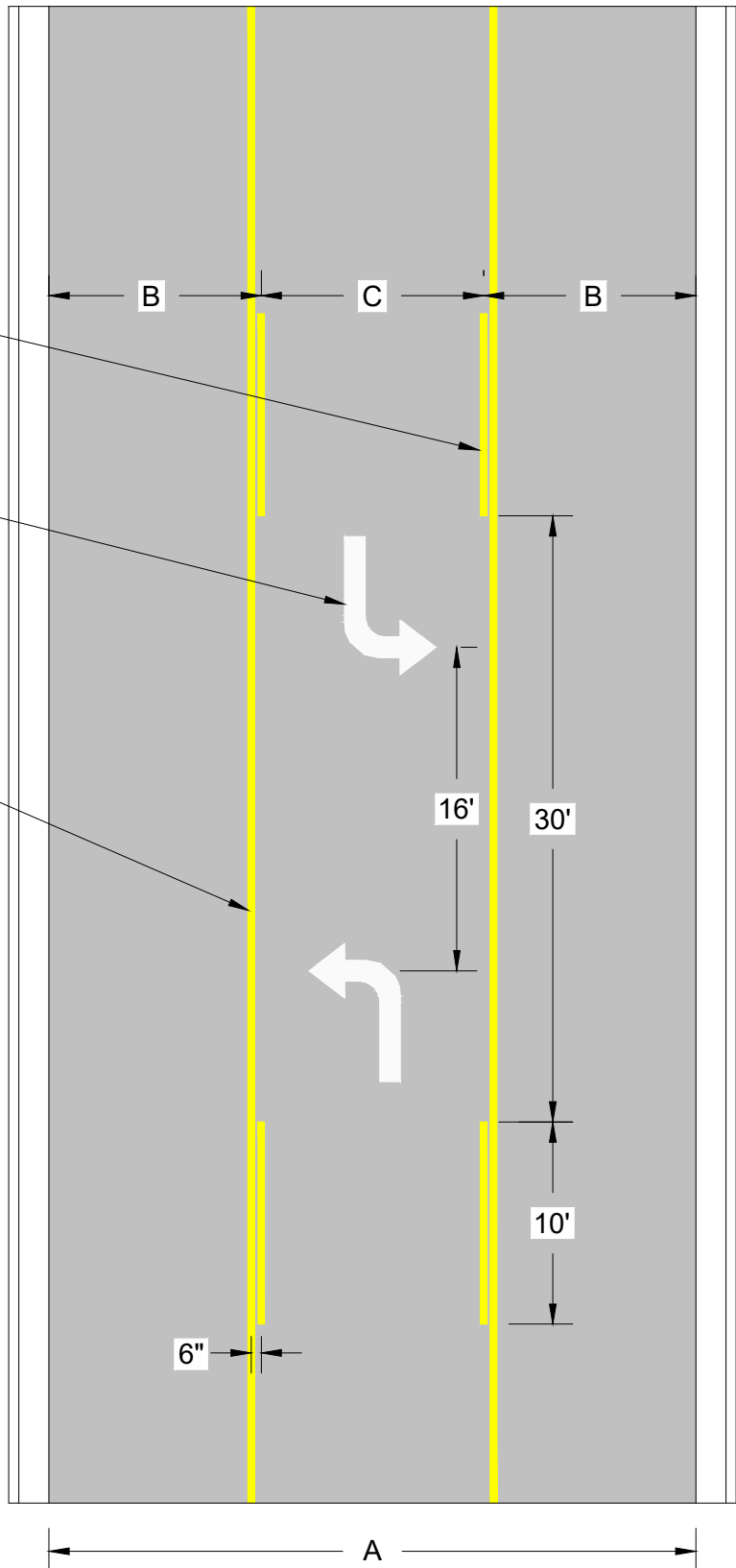
TITLE:	STREET DETAILS	DATE: FEBRUARY 2017	SHEET:
DESCRIPTION:	TYPICAL BIKE LANE STRIPING	REVISED	
DRAWN BY: NTR	CHECKED BY: BFV	FILE NAME: PM-3	BIKE LANE STRIPING DETAIL.dwg

PM-3

4" BROKEN YELLOW PAVEMENT MARKING
(10' LINE WITH 30' GAP)

MUTCD FIGURE 3B-7 PLACED AT THE
BEGINNING OF A TWO WAY LEFT TURN
AND AT 1,000' SPACING THEREAFTER

4" SOLID YELLOW
PAVEMENT MARKING



LANE WIDTHS		
A	B	C
27	13.5	0
28	14	0
29	9.5	10
30	10	10
31	10	11
32	10.5	11
33	11	11
34	11	12
35	11	13
36	11.5	13

ALL PAVEMENT MARKING SHALL BE IN ACCORDANCE WITH THE MUTCD (CURRENT EDITION) AND THE ARKANSAS STATE HIGHWAY COMMISSION STANDARD DRAWING PM-1

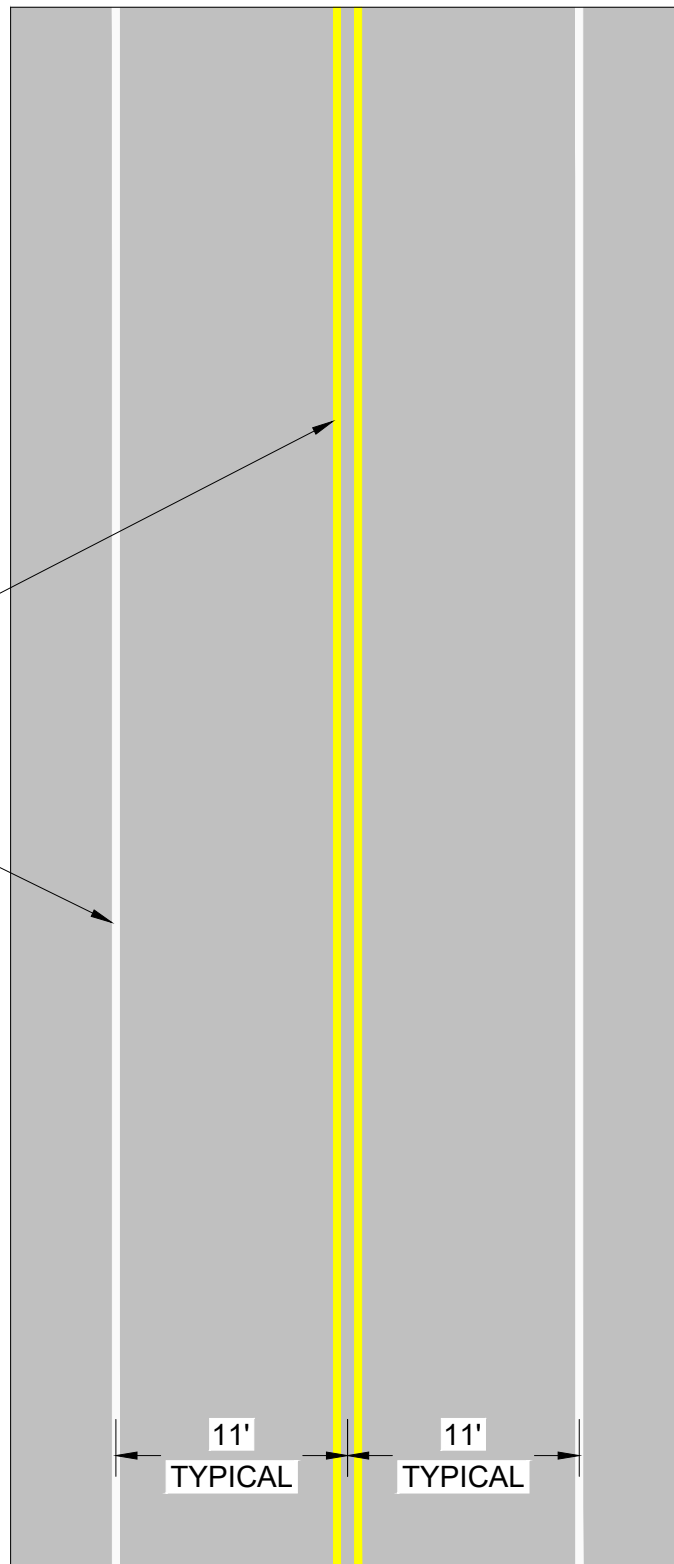


CITY OF CONWAY STREET &
ENGINEERING DEPARTMENT
100 EAST ROBINS
CONWAY, ARKANSAS 72032
501-450-6165

TITLE: STREET DETAILS		DATE: FEBRUARY 2017	SHEET:
DESCRIPTION: TYPICAL TWLTL		REVISED	PM-4
DRAWN BY: NTR		---	
CHECKED BY: BFV		---	
FILE NAME: PM-4 TWLTL STRIPING DETAIL.dwg		---	

4" SOLID DOUBLE YELLOW
PAVEMENT MARKING

6" SOLID WHITE
PAVEMENT MARKING



ALL PAVEMENT MARKING SHALL BE IN ACCORDANCE WITH THE MUTCD (CURRENT EDITION) AND THE ARKANSAS STATE HIGHWAY COMMISSION STANDARD DRAWING PM-1



CITY OF CONWAY STREET & ENGINEERING DEPARTMENT
100 EAST ROBINS
CONWAY, ARKANSAS 72032
501-450-6165

TITLE:	STREET DETAILS	
DESCRIPTION:	TYPICAL OPEN DITCH ROAD STRIPING	
DRAWN BY:	NTR	CHECKED BY: BFV
FILE NAME:	PM-5_OPEN DITCH STRIPING DETAIL.dwg	

DATE:	FEBRUARY 2017
REVISIONS:	REVIS

SHEET:
PM-5

**List of Streets for
2018 Pavement Marking**

Meadowlake Rd
Hairston St
Prince St
Western Ave
Robinson Ave
Salem Rd
Morningside Dr
Farris Rd
N Donaghey Ave
Mitchell St
Davis St
Washington Ave
Spruce St

Front St
Van Ronkle St
Country Club Rd
Stermer Rd
Commerce Rd
Exchange Ave
Favre Ln
S Donaghey Ave
Hilton Rd
Wasson Rd
Blaney Hill Rd
Cadron Gap Rd
Lakeview Acres Rd

Lower Ridge Rd
Bill Lucy Dr
Siebenmorgen Rd
Collier Dr
Museum Rd
Bob Courtway Dr
Trison Ln
E German Ln (1)
S Amity Rd
E German Ln (2)



CITY OF CONWAY
STREET & ENGINEERING DEPARTMENT
PAVEMENT MARKING WORK ORDER



STREET NAME: Meadowlake Rd

JOB #: 2018-101

Section #: 1	Restripe (Y/N): Y
Starting Point: Salem Rd	Section Length* (ft): 4480
Ending Point: Donaghey Ave	Striping Length* (ft): 11200
Details: PM-2, PM-4	Multiplier*: 2.5
Description: Yellow Centerline Markings, Lane Use Markings (Words and Arrows), Crosswalk Markings, Stop Bars, Sharrows	

Notes: Salem Rd. Intersection: WB Dedicated Right Turn Lane (2 "ONLY", 2 Arrows),
WB Dedicated Left Turn Lane (2 "ONLY", 2 Arrows),
ADD Stop Bars, **ADD** Crosswalk Markings (Across Meadowlake)
Donaghey Ave intersection: EB dedicated left turn lane (2 Arrows), Stop bars

Section #: 2	Restripe (Y/N): Y
Starting Point: Donaghey Ave	Section Length* (ft): 2350
Ending Point: Washington Ave	Striping Length* (ft): 9400
Details: PM-1, PM-5	Multiplier*: 4
Description: Yellow Centerline Markings, White Edge Line Markings (except at curb & gutter), Stop Bars, Crosswalk Markings, Lane Use Markings (Arrows), Stop Bars, Sharrows	

Notes: Donaghey Ave Intersection: WB Dedicated Left Turn Lane (Arrow), Stop Bars
Washington Ave Intersection: **ADD** Crosswalk Markings and **ADD** Stop Bar

***Lengths intended for estimating purposes only**



CITY OF CONWAY
STREET & ENGINEERING DEPARTMENT
PAVEMENT MARKING WORK ORDER



STREET NAME: Hairston St

JOB #: 2018-101

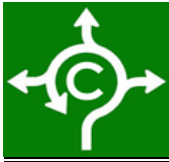
Section #: 1	Restripe (Y/N): Y
Starting Point: Donaghey Ave	Section Length* (ft): 1710
Ending Point: Davis St	Striping Length* (ft): 6840
Details: PM-1, PM-3	Multiplier*: 4

Description: Yellow Centerline Markings, Bike Lane Striping/Symbols
Notes:

Section #: 2	Restripe (Y/N): Y
Starting Point: Davis St	Section Length* (ft): 1030
Ending Point: Washington Ave	Striping Length* (ft): 4120
Details: PM-1, PM-3	Multiplier*: 4

Description: Yellow Centerline Markings, Railroad Crossing Markings, Stop Bars, Bike Lane Striping/Markings
Notes: Stop Bar on both sides of Railroad. No Bike Lanes between Railroad and Washington

*Lengths intended for estimating purposes only



CITY OF CONWAY
STREET & ENGINEERING DEPARTMENT
PAVEMENT MARKING WORK ORDER

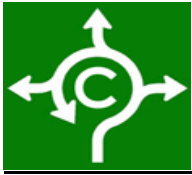


STREET NAME: Prince St

JOB #: 2018-101

Section #: 1	Restripe (Y/N): Y
Starting Point: Western Ave	Section Length* (ft): 630
Ending Point: Donaghey Ave	Striping Length* (ft): 1575
Details: PM-2, PM-4	Multiplier*: 2.5
Description: Yellow Centerline Markings, Lane Use Markings (Arrows), Crosswalk Markings, Yield Line, Stop Bars	
Notes: Western Ave Roundabout: Center lane taper and hatching, Yield Lines, Crosswalks, Right Turn-Through Arrow Donaghey Intersection: EB Dedicated Left Turn Lane (2 Arrows), Crosswalk Markings, Stop Bars	
Section #: 2	Restripe (Y/N): Y
Starting Point: Donaghey Ave	Section Length* (ft): 3590
Ending Point: Locust St	Striping Length* (ft): 7180
Details: PM-1, PM-3	Multiplier*: 2
Description: Yellow Centerline Markings, School Markings, Crosswalk Markings, Stop Bars	
Notes: Stop Bars at Davis St intersection Crosswalks at: Donaghey, Mitchell (East side), and Davis (West side) ADD Crosswalk and Stop Bar at Mitchell (West side)	

***Lengths intended for estimating purposes only**



CITY OF CONWAY
STREET & ENGINEERING DEPARTMENT
PAVEMENT MARKING WORK ORDER



STREET NAME: Western Ave

JOB #: 2018-101

Section #: 1	Restripe (Y/N): Y
Starting Point: Prince	Section Length* (ft): 1160
Ending Point: Donaghey	Striping Length* (ft): 2320
Details: PM-1, PM-3	Multiplier*: 2
Description: Yellow Centerline Markings, Crosswalk Markings, Stop Bar, Yield Line, Lane Use Marking (Arrow)	
Notes: Prince Roundabout: Crosswalk and Yield Line, Yellow Centerline with hatching Donaghey Intersection: ADD Crosswalk, ADD Stop bar	

*Lengths intended for estimating purposes only



CITY OF CONWAY
STREET & ENGINEERING DEPARTMENT
PAVEMENT MARKING WORK ORDER



STREET NAME: Robinson Ave

JOB #: 2018-101

Section #: 1	Restripe (Y/N): Y
Starting Point: Western Ave	Section Length* (ft): 934
Ending Point: Donaghey Ave	Striping Length* (ft): 3736
Details: PM-1, PM-3	Multiplier*: 4
Description: Yellow Centerline Markings, Bike Lane Striping/Symbols, Lane Use Markings (Arrow), Stop Bars	

Notes: Donaghey Intersection: EB Left Dedicated Left Turn Lane (Arrow), stop bar

*Lengths intended for estimating purposes only



CITY OF CONWAY
STREET & ENGINEERING DEPARTMENT
PAVEMENT MARKING WORK ORDER



STREET NAME: Salem Rd

JOB #: 2018-101

Section #: 1	Restripe (Y/N): Y
Starting Point: Old Morrilton Hwy	Section Length* (ft): 3440
Ending Point: Meadowlake	Striping Length* (ft): 13760
Details: PM-1, PM-3	Multiplier*: 4
Description: Yellow Centerline Markings, Bike Lane Striping/Symbols, Stop Bars, Lane Use Markings (Arrows and Words)	
Notes: Old Morrilton Hwy intersection: NB Dedicated Left Turn Lane (Arrow), Stop Bars Meadowlake intersection: SB Dedicated Left Turn Lane ("ONLY" and Arrow)	
Section #: 2	Restripe (Y/N): Y
Starting Point: Meadowlake	Section Length* (ft): 1590
Ending Point: Irby	Striping Length* (ft): 3180
Details: PM-1, PM-3	Multiplier*: 2
Description: Yellow Centerline Markings, Lane Use Markings (Arrow and Word)	
Notes: SB Dedicated Left Turn Lane ("ONLY" and Arrow) at Irby Dr	
Section #: 3	Restripe (Y/N): Y
Starting Point: Irby	Section Length* (ft): 1700
Ending Point: Tyler	Striping Length* (ft): 6800
Details: PM-1, PM-2, PM-3, PM-4	Multiplier*: 4
Description: Yellow Centerline Markings, Bike Lane Striping/Symbols, Stop Bars, Lane Use Markings (Arrows and Words)	
Notes: Irby Dr. Intersection: NB Dedicated Left Turn Lane ("ONLY" and Arrow) Tyler Intersection: SB Dedicated Left Turn Lanes (2 Arrows), ADD Stop Bars Prince St. Roundabout: Yellow Centerline Taper, Crosswalk Markings, and Yield Lines	
Section #: 4	Restripe (Y/N): N
Starting Point: Tyler	Section Length* (ft): 3500
Ending Point: Prince	Striping Length* (ft): 7000
Details: PM-1, PM-3	Multiplier*: 2
Description: Yellow Centerline Markings, Stop Bars, Yield Lines, Sharrows, Lane Use Markings (Arrow), Crosswalk Markings	
Notes: Tyler Intersection: NB Dedicated Left Turn Lane (Arrow), Stop Bars Prince St. Roundabout: Yellow Centerline Taper, Crosswalk Markings, and Yield Lines	

*Lengths intended for estimating purposes only



CITY OF CONWAY
STREET & ENGINEERING DEPARTMENT
PAVEMENT MARKING WORK ORDER



STREET NAME: Morningside Dr

JOB #: 2018-101

Section #: 1	Restripe (Y/N): Y
Starting Point: Timberlane Trail	Section Length* (ft): 1350
Ending Point: Prince St	Striping Length* (ft): 2700
Details: PM-1, PM-3	Multiplier*: 2
Description: Yellow Centerline Markings, Speed Hump Markings, Yield Line, Crosswalk Markings	

Notes: Centerline taper striping, crosswalk markings, and Yield Line at Prince St. roundabout.

*Lengths intended for estimating purposes only



CITY OF CONWAY
STREET & ENGINEERING DEPARTMENT
PAVEMENT MARKING WORK ORDER



STREET NAME: Farris Rd

JOB #: 2018-101

Section #: 1	Restripe (Y/N): Y
Starting Point: School driveway	Section Length* (ft): 500
Ending Point: Prince St	Striping Length* (ft): 1125
Details:	Multiplier*: 2.25
Description: Yellow Centerline Markings, White Skip Line, Crosswalk Markings, Yield Lines, Lane Use Markings (Arrows)	

Notes: 4" double yellow centerline, 4" white southbound skip line (10' line with 30' gap)
Centerline taper striping, crosswalks, yield lines at Prince roundabout.
SB Through-Right Turn Arrow and SB Through Arrow at roundabout

*Lengths intended for estimating purposes only



CITY OF CONWAY
STREET & ENGINEERING DEPARTMENT
PAVEMENT MARKING WORK ORDER



STREET NAME: N Donaghey Ave

JOB #: 2018-101

Section #: 1	Restripe (Y/N): N
Starting Point: Hwy 64 (Washington)	Section Length* (ft): 5220
Ending Point: Meadowlake	Striping Length* (ft): 13050
Details: PM-2, PM-4	Multiplier*: 2.5
Description: Yellow Centerline Markings, Lane Use Markings (Arrows, Words)	
Notes: Hwy 64 (Washington) Intersection: NB Dedicated Left Turn Lane (2 Arrows), ADD Stop Bars Meadowlake Intersection: Stop Bars, SB Dedicated Left Turn Lane (2 "ONLY", 2 Arrows), SB Dedicated Right Turn Lane (1 "ONLY", 1 Arrow) This section to be completed after repaving	

Section #: 2	Restripe (Y/N): Y
Starting Point: Meadowlake	Section Length* (ft): 5220
Ending Point: Tyler St	Striping Length* (ft): 13050
Details: PM-2, PM-4	Multiplier*: 2.5
Description: Yellow Centerline Markings, Lane Use Markings (Arrows), Railroad Markings, Stop Bars, Sharrows, Crosswalk Markings	
Notes: Meadowlake Intersection: Stop Bars, NB Dedicated Left Turn Lane (2 Arrows) Tyler Intersection: Stop Bars, SB Dedicated Left Turn Lane (2 Arrows), Crosswalk Markings Railroad Markings North of Tracks	

Section #: 3	Restripe (Y/N): Y
Starting Point: Tyler St	Section Length* (ft): 3880
Ending Point: Prince St	Striping Length* (ft): 15520
Details: PM-1, PM-3	Multiplier*: 4
Description: Yellow Centerline Markings, Bike Lane Striping/Symbols, Lane Use Markings (Arrows), Stop Bars,	
Notes: Tyler Intersection: Stop Bars, NB Left Dedicated Turn Lane (2 Arrows) Hairston Intersection: NB & SB Dedicated Left Turn Lanes (Arrow) Lee Ave Intersection: NB Stop Bar, Crosswalk on South side of Lee Ave, ADD SB Stop Bar Poplar St intersection: Crosswalk across Donaghey on North Side of Poplar Prince Intersection: SB Dedicated Left Turn Lane (Arrow), ADD Stop Bars, ADD Crosswalk Markings	

Section #: 4	Restripe (Y/N): N
Starting Point: Favre	Section Length* (ft): 7100
Ending Point: Pebble Beach	Striping Length* (ft): 28400
Details: PM-5	Multiplier*: 4
Description: Yellow Centerline Markings, White Edge Lines, Crosswalk Markings, Yield Line, School Markings (Words), Lane Use Marking (Arrow)	
Notes: Centerline Taper Striping, Crosswalk Markings, Yield Line at Favre roundabout. WB Dedicated Left Turn Lane at Hilton Drive (Arrow) To be completed after repaving	

*Lengths intended for estimating purposes only



CITY OF CONWAY
STREET & ENGINEERING DEPARTMENT
PAVEMENT MARKING WORK ORDER



STREET NAME: Mitchell St


JOB #: 2018-101

Section #: 1	Restripe (Y/N): N
Starting Point: Duncan St	Section Length* (ft): 890
Ending Point: Cross St	Striping Length* (ft): 1780
Details: PM-1, PM-3	Multiplier*: 2

Description: Yellow Centerline Markings, Crosswalk Markings, Stop Bar

Notes: Prince Intersection: **ADD** Crosswalk (South of Prince) and **ADD** NB stop bar

*Lengths intended for estimating purposes only



CITY OF CONWAY
STREET & ENGINEERING DEPARTMENT
PAVEMENT MARKING WORK ORDER




STREET NAME: Davis St

JOB #: 2018-101

Section #: 1	Restripe (Y/N): Y
Starting Point: Hairston St	Section Length* (ft): 2600
Ending Point: Prince St	Striping Length* (ft): 10400
Details: PM-1, PM-3	Multiplier*: 4
Description: Yellow Centerline Markings, Bike Lane Striping/Symbols, Crosswalk Markings	
Notes: Duncan Intersection: Stop Bars and Crosswalk Markings (North and South sides) Prince Intersection: Stop Bars	

*Lengths intended for estimating purposes only



CITY OF CONWAY
STREET & ENGINEERING DEPARTMENT
PAVEMENT MARKING WORK ORDER



STREET NAME: Washington Ave

JOB #: 2018-101

Section #: 1	Restripe (Y/N): Y
Starting Point: HWY 64	Section Length* (ft): 2370
Ending Point: Tyler	Striping Length* (ft): 9480
Details: PM-1, PM-3	Multiplier*: 4
Description: Yellow Centerline Markings, Bike Lane Striping/Symbols, Crosswalk Markings, Lane Use Markings (Arrows), Stop Bars, Yield Lines	
Notes: Hwy. 64 Intersection: Stop Bars, NB Dedicated Left Turn Lane (Arrow) Fleming Roundabout: Centerline Taper Striping, Crosswalk Markings, and Yield Lines on both North and South Approaches Tyler Roundabout: Centerline Taper Striping, Crosswalk Markings, and Yield Lines	

*Lengths intended for estimating purposes only



CITY OF CONWAY
STREET & ENGINEERING DEPARTMENT
PAVEMENT MARKING WORK ORDER




STREET NAME: Spruce St

JOB #: 2018-101

Section #: 1	Restripe (Y/N): Y
Starting Point: Front St	Section Length* (ft): 670
Ending Point: Spencer St	Striping Length* (ft): 1340
Details: PM-1, PM-3	Multiplier*: 2
Description: Yellow Centerline Markings, Sharrows,	
Notes: Do not restripe cross walks on this stretch.	
Section #: 2	Restripe (Y/N): N
Starting Point: Spencer St	Section Length* (ft): 290
Ending Point: Markham St	Striping Length* (ft): 1160
Details: PM-5	Multiplier*: 4
Description: Yellow Centerline Markings, White Edge Line Markings, Sharrows	
Notes: Currently no existing edge lines	

***Lengths intended for estimating purposes only**



CITY OF CONWAY
STREET & ENGINEERING DEPARTMENT
PAVEMENT MARKING WORK ORDER

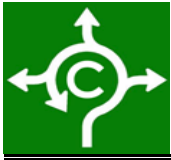


STREET NAME: Front St

JOB #: 2018-101

Section #: 1	Restripe (Y/N): Y
Starting Point: Spruce St	Section Length* (ft): 1180
Ending Point: Mill St	Striping Length* (ft): 2360
Details: PM-1, PM-3	Multiplier*: 2
Description: Yellow Centerline Markings, Stop Bar, Sharrows	
Notes: 10'-12' SB lane, 19' NB lane (to allow for parking on the west side) Stop Bar located SB, at the North end of section	
Section #: 2	Restripe (Y/N): Y
Starting Point: Mill St	Section Length* (ft): 1040
Ending Point: Smith St	Striping Length* (ft): 2080
Details: PM-1, PM-3	Multiplier*: 2
Description: Yellow Centerline Markings, Sharrows	
Notes: 10' NB lane, 16' SB lane (to allow for parking on the east side)	
Section #: 3	Restripe (Y/N): Y
Starting Point: Smith St	Section Length* (ft): 400
Ending Point: Van Ronkle St	Striping Length* (ft): 800
Details: PM-1, PM-3	Multiplier*: 2
Description: 4" Double Yellow Centerline, Crosswalk Markings, Stop Bar	
Notes: Crosswalk Markings and stop bar at intersection with Van Ronkle	

*Lengths intended for estimating purposes only



CITY OF CONWAY
STREET & ENGINEERING DEPARTMENT
PAVEMENT MARKING WORK ORDER



STREET NAME: Van Ronkle St/North St JOB #: 2018-101

Section #: 1	Restripe (Y/N): N
Starting Point: Locust St	Section Length* (ft): 1330
Ending Point: Oak St	Striping Length* (ft): 2660
Details: PM-1, PM-3	Multiplier*: 2
Description: Yellow Centerline Markings, Crosswalk Markings, Railroad Markings, Stop Bars	
Notes: Crosswalks and stop bars at Front St, Markham St, Harrison St, and E Oak St Stop bars at Railroad, Do not restripe crosswalk at Harrison St	

*Lengths intended for estimating purposes only



CITY OF CONWAY
STREET & ENGINEERING DEPARTMENT
PAVEMENT MARKING WORK ORDER



STREET NAME: Country Club Rd

JOB #: 2018-101

Section #: 1	Restripe (Y/N): N
Starting Point: Prince	Section Length* (ft): 2600
Ending Point: College Ave	Striping Length* (ft): 10400
Details: PM-1, PM-3, PM-5	Multiplier*: 4
Description: Yellow Centerline Markings, White Edge Line Markings where no curb & gutter exists, Stop Bars, Lane Use Markings (Arrows), Bike Lane Striping/Symbols	

Notes: SEE PLANS FOR COLLEGE & COUNTRY CLUB INTERSECTION
10.5' travel lanes
Prince Intersection: Stop bars, NB Dedicated Left Turn Lane (2 Arrows)
To be completed after repaving

Section #: 2	Restripe (Y/N): N
Starting Point: College Ave	Section Length* (ft): 2460
Ending Point: Kensington Dr	Striping Length* (ft): 9840
Details: PM-1, PM-3	Multiplier*: 4
Description: Yellow Centerline Markings, Bike Lane Striping/Symbols, Speed Hump Markings	

Notes: SEE PLANS FOR COLLEGE & COUNTRY CLUB INTERSECTION
Centerline Taper Striping at Kensington roundabout
To be completed after repaving


Section #: 3	Restripe (Y/N): N
Starting Point: Kensington Dr	Section Length* (ft): 1500
Ending Point: Stermer Rd	Striping Length* (ft): 3000
Details: PM-3	Multiplier*: 2
Description: Yellow Centerline Markings, Lane Use Markings (Arrows and Words), Sharrows	

Notes: SB Dedicated Left Turn Lane at Stermer (Arrow)
To be completed after repaving

Section #: 4	Restripe (Y/N): N
Starting Point: Stermer Rd	Section Length* (ft): 1290
Ending Point: Dave Ward Dr	Striping Length* (ft): 5160
Details: PM-5, PM-1	Multiplier*: 4
Description: Yellow Centerline Markings, White Edge Line, Lane Use Markings(Arrows and Words), Sharrows, Crosswalk Markings, Stop Bars	

Notes: Dave Ward Intersection: SB Dedicated Left Turn Lane (1 "ONLY", 1 Arrow),
Crosswalk Markings, Stop Bars
To be completed after repaving

***Lengths intended for estimating purposes only**



CITY OF CONWAY
STREET & ENGINEERING DEPARTMENT
PAVEMENT MARKING WORK ORDER



STREET NAME: Stermer Rd

JOB #: 2018-101

Section #: 1	Restripe (Y/N): N
Starting Point: Country Club Rd	Section Length* (ft): 3700
Ending Point: Salem Rd	Striping Length* (ft): 14800
Details: PM-1, PM-5	Multiplier*: 4
Description: Yellow Centerline Markings, White Edge Line Markings, Lane Use Markings (Arrow), Notes: WB Dedicated Left-turn lane at Country Club (Arrow) To be completed after repaving	

*Lengths intended for estimating purposes only



CITY OF CONWAY
STREET & ENGINEERING DEPARTMENT
PAVEMENT MARKING WORK ORDER



STREET NAME: Commerce Rd

JOB #: 2018-101

Section #: 1	Restripe (Y/N): N
Starting Point: Harkrider St	Section Length* (ft): 3200
Ending Point: Exchange Ave	Striping Length* (ft): 12800
Details: PM-5	Multiplier*: 4
Description: Yellow Centerline Markings, White Edge Line Markings (where no curb and gutter), Lane Use Markings (Arrow), Stop Bars	
Notes: WB Dedicated Left Turn Lane at Harkrider (Arrow) with Stop Bar,	

*Lengths intended for estimating purposes only



CITY OF CONWAY
STREET & ENGINEERING DEPARTMENT
PAVEMENT MARKING WORK ORDER



STREET NAME: Exchange Ave

JOB #: 2018-101

Section #: 1	Restripe (Y/N): N
Starting Point: Runway Dr	Section Length* (ft): 4890
Ending Point: Dave Ward Dr	Striping Length* (ft): 9780
Details: PM-1, PM-3	Multiplier*: 2
Description: Yellow Centerline Markings, Lane Use Markings (Arrows), Railroad Markings, Stop Bars, Sharrows	

Notes: SB Dedicated Left Turn Lane (Arrow), Stop Bars, and Crosswalk Markings at Dave Ward

Section #: 2	Restripe (Y/N): N
Starting Point: Dave Ward Dr	Section Length* (ft): 4630
Ending Point: Bronnie Ln	Striping Length* (ft): 18520
Details: PM-1, PM-3	Multiplier*: 4

Description: Yellow Centerline Markings, Bike Lane Striping/Symbols, Lane Use Markings (Arrows)

Notes: NB Dedicated Left Turn Lane (Arrow), Stop Bars, and Crosswalk Markings at Dave Ward
To be completed after repaving

***Lengths intended for estimating purposes only**



CITY OF CONWAY
STREET & ENGINEERING DEPARTMENT
PAVEMENT MARKING WORK ORDER

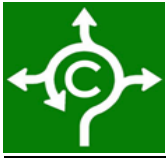


STREET NAME: Favre Ln

JOB #: 2018-101

Section #: 1	Restripe (Y/N): N
Starting Point: Salem Rd	Section Length* (ft): 1490
Ending Point: Gardenia	Striping Length* (ft): 2980
Details: PM-1, PM-3	Multiplier*: 2
Description: Yellow Centerline Markings, Sharrows	
Notes: To be completed after repaving	
Section #: 2	Restripe (Y/N): N
Starting Point: Gardenia	Section Length* (ft): 3730
Ending Point: S Donaghey Ave	Striping Length* (ft): 14920
Details: PM-1, PM-3	Multiplier*: 4
Description: Yellow Centerline Markings, Bike Lane Striping/Symbols, Crosswalk Markings, School Markings, Yield Lines	
Notes: Crosswalk Markings and Yield Line at Donaghey roundabout To be completed after repaving	
Section #: 3	Restripe (Y/N): Y
Starting Point: 300' West of S German	Section Length* (ft): 3730
Ending Point: S German	Striping Length* (ft): 14920
Details: PM-1	Multiplier*: 4
Description: Yellow Centerline Markings, Sharrows, Lane Use Markings (Arrow)	
Notes: EB Dedicated Left Turn Lane at S German (Arrow)	

*Lengths intended for estimating purposes only



CITY OF CONWAY
STREET & ENGINEERING DEPARTMENT
PAVEMENT MARKING WORK ORDER



STREET NAME: Wasson Rd

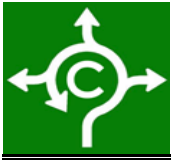
JOB #: 2018-101

Section #: 1	Restripe (Y/N): N
Starting Point: Stanley Russ	Section Length* (ft): 7950
Ending Point: Mill Pond	Striping Length* (ft): 15900
Details: PM-5	Multiplier*: 2

Description: Yellow Centerline Markings, White Edge Line Markings

Notes: To be completed after repaving

*Lengths intended for estimating purposes only



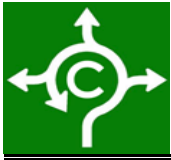
CITY OF CONWAY
STREET & ENGINEERING DEPARTMENT
PAVEMENT MARKING WORK ORDER



STREET NAME: S Donaghey Ave/Hilton Dr **JOB #:** 2018-101

Section #: 1	Restripe (Y/N): N
Starting Point: Favre	Section Length* (ft): 7100
Ending Point: Pebble Beach	Striping Length* (ft): 28400
Details: PM-5	Multiplier*: 4
Description: Yellow Centerline Markings, White Edge Lines, Crosswalk Markings, Yield Line, School Markings (Words), Lane Use Marking (Arrow)	
Notes: Centerline Taper Striping, Crosswalk Markings, Yield Line at Favre roundabout. WB Dedicated Left Turn Lane at Hilton Drive (Arrow) To be completed after repaving	

*Lengths intended for estimating purposes only



CITY OF CONWAY
STREET & ENGINEERING DEPARTMENT
PAVEMENT MARKING WORK ORDER



STREET NAME: Blaney Hill Rd

JOB #: 2018-101

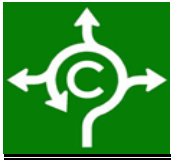
Section #: 1	Restripe (Y/N): Y
Starting Point: 825' west of Barnett Rd	Section Length* (ft): 4510
Ending Point: 375' west of Hwy 25	Striping Length* (ft): 18040
Details: PM-5	Multiplier*: 4
Description: Yellow Centerline Markings, White Edge Line Markings	

Notes:

Section #: 2	Restripe (Y/N): Y
Starting Point: 375' east of hwy 25	Section Length* (ft): 2270
Ending Point: Friendship Rd (Old Hwy 25)	Striping Length* (ft): 9080
Details: PM-5	Multiplier*: 4
Description: Yellow Centerline Markings, White Edge Line Markings	

Notes:

*Lengths intended for estimating purposes only



CITY OF CONWAY
STREET & ENGINEERING DEPARTMENT
PAVEMENT MARKING WORK ORDER




STREET NAME: Cadron Gap/
Lakeview Acres

JOB #: 2018-101

Section #: 1	Restripe (Y/N): N
Starting Point: Old Hwy 25	Section Length* (ft): 5590
Ending Point: 375' north of Eagle Wing Dr	Striping Length* (ft): 22360
Details: PM-5	Multiplier*: 4
Description: Yellow Centerline Markings, White Edge Line Markings, Stop Bar	
Notes: To be completed after repaving	

*Lengths intended for estimating purposes only



CITY OF CONWAY
STREET & ENGINEERING DEPARTMENT
PAVEMENT MARKING WORK ORDER



STREET NAME: Lower Ridge Rd

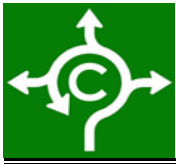
JOB #: 2018-101

Section #: 1	Restripe (Y/N): N
Starting Point: Azalea Loop (west)	Section Length* (ft): 7000
Ending Point: 390' west of Martha Dr	Striping Length* (ft): 28000
Details: PM-5	Multiplier*: 4

Description: Yellow Centerline Markings, White Edge Line Markings

Notes: To be completed after repaving

***Lengths intended for estimating purposes only**



CITY OF CONWAY
STREET & ENGINEERING DEPARTMENT
PAVEMENT MARKING WORK ORDER



STREET NAME: Bill Lucy Dr

JOB #: 2018-101

Section #: 1	Restripe (Y/N): N
Starting Point: Trison Ln	Section Length* (ft): 2600
Ending Point: E German Ln	Striping Length* (ft): 10400
Details: PM-5	Multiplier*: 4
Description: Yellow Centerline Markings, White Edge Line Markings	
Notes: Street currently un-striped	

*Lengths intended for estimating purposes only



CITY OF CONWAY
STREET & ENGINEERING DEPARTMENT
PAVEMENT MARKING WORK ORDER



STREET NAME: Siebenmorgen Rd **JOB #:** 2018-101

Section #: 1	Restripe (Y/N): N
Starting Point: HDC Entrance #2	Section Length* (ft): 4180
Ending Point: Maddox Dr	Striping Length* (ft): 8360
Details: PM-1, PM-3	Multiplier*: 2
Description: Yellow Centerline Markings, Yield lines, Crosswalk Markings, Lane Use Markings (Arrow), Sharrows	

Notes: Museum Rd roundabout: Centerline Taper Striping, Crosswalks, Yield Lines (EB and WB)
 Bob Courtway Dr. roundabout: Centerline Taper Striping, Crosswalks, Yield Lines (EB and WB)
 Trison Intersection: EB Dedicated Left Turn Lane (Arrow)
 To be completed after repaving

Section #: 2	Restripe (Y/N): N
Starting Point: Maddox Dr	Section Length* (ft): 2400
Ending Point: E. German Ln	Striping Length* (ft): 9600
Details: PM-5, PM-1	Multiplier*: 4
Description: Yellow Centerline Markings, Yield lines, Crosswalk Markings, Lane Use Markings (Arrow), Sharrows, White Edge Line Markings where no curb and gutter, Stop Bars	

Notes: EB Dedicated Right Turn Lane (Arrow) at E German Ln
 Crosswalk Markings East of Kodie St

***Lengths intended for estimating purposes only**



CITY OF CONWAY
STREET & ENGINEERING DEPARTMENT
PAVEMENT MARKING WORK ORDER



STREET NAME: Collier Dr

JOB #: 2018-101

Section #: 1	Restripe (Y/N): N
Starting Point: Creek Dr	Section Length* (ft): 2920
Ending Point: Museum Rd	Striping Length* (ft): 5840
Details: PM-1, PM-3	Multiplier*: 2
Description: Yellow Centerline Markings	
Notes: Concrete Pavement, no existing striping	

*Lengths intended for estimating purposes only



CITY OF CONWAY
STREET & ENGINEERING DEPARTMENT
PAVEMENT MARKING WORK ORDER



STREET NAME: Museum Rd

JOB #: 2018-101

Section #: 1	Restripe (Y/N): N
Starting Point: Lower Ridge Rd	Section Length* (ft): 4630
Ending Point: Siebenmorgan Rd	Striping Length* (ft): 27780
Details: PM-1, PM-3	Multiplier*: 6
Description: Yellow Centerline Markings, Bike Lane Striping/Symbols, Lane Use Markings (Arrows), Crosswalk Markings, Yield Line Markings	
Notes: NB Dedicated Left Turn Lane at Lower Ridge Rd (Arrow) Crosswalk Markings and Yield Line Markings at Siebenmorgan roundabout. to be completed after repaving	
Section #: 2	Restripe (Y/N): N
Starting Point: Siebenmorgan Rd	Section Length* (ft): 2460
Ending Point: Oak St	Striping Length* (ft): 6150
Details: PM-2, PM-4	Multiplier*: 2.5
Description: Yellow Centerline Markings, Lane Use Markings (Arrows), Crosswalk Markings, Yield Line Marking Stop Bars	
Notes: Crosswalk Markings and Yield Line Markings at Siebenmorgan roundabout. NB Dedicated Left Turn Lanes (Arrows) at N Creek Dr and Collier Dr. Stop Bars, Crosswalk Markings, and SB Dedicated Left Turn Lane (Arrow) at Oak St to be completed after repaving	

*Lengths intended for estimating purposes only



CITY OF CONWAY
STREET & ENGINEERING DEPARTMENT
PAVEMENT MARKING WORK ORDER



STREET NAME: Bob Courtway Dr

JOB #: 2018-101

Section #: 1	Restripe (Y/N): N
Starting Point: South of Little Creek	Section Length* (ft): 1100
Ending Point: Oak St	Striping Length* (ft): 2750
Details: PM-2, PM-4	Multiplier*: 2.5
Description: Yellow Centerline Markings, Lane Use Markings (Arrows), Sharrows, Stop Bars	
Notes: Taper from double yellow to Turn Lane at North end of section SB Dedicated Left Turn Lane (2 Arrows) and Stop Bars at Oak St. Intersection To be completed after repaving	

*Lengths intended for estimating purposes only



CITY OF CONWAY
STREET & ENGINEERING DEPARTMENT
PAVEMENT MARKING WORK ORDER



STREET NAME: Trison Ln

JOB #: 2018-101

Section #: 1	Restripe (Y/N): Y
Starting Point: Bill Lucy Dr	Section Length* (ft): 660
Ending Point: 190' north of Siebenmorgen Rd	Striping Length* (ft): 2640
Details: PM-5	Multiplier*: 4
Description: Yellow Centerline Markings, White Edge Line Markings	
Notes:	

Section #: 2	Restripe (Y/N): Y
Starting Point: 190' north of Siebenmorgen Rd	Section Length* (ft): 190
Ending Point: Siebenmorgen Rd	Striping Length* (ft): 380
Details: PM-1, PM-3	Multiplier*: 2
Description: Yellow Centerline Markings	
Notes:	

*Lengths intended for estimating purposes only



CITY OF CONWAY
STREET & ENGINEERING DEPARTMENT
PAVEMENT MARKING WORK ORDER



STREET NAME: E. German Ln

JOB #: 2018-101

Section #: 1	Restripe (Y/N): N
Starting Point: Wills Drive	Section Length* (ft): 325
Ending Point: 600' N of Bill Lucy Dr	Striping Length* (ft): 650
Details: PM-3	Multiplier*: 2
Description: Yellow Centerline Markings	
Notes: To be completed after repaving	

Section #: 2	Restripe (Y/N): N
Starting Point: 600' N of Bill Lucy Dr	Section Length* (ft): 3890
Ending Point: Oak St	Striping Length* (ft): 9725
Details: PM-2, PM-4	Multiplier*: 2.5
Description: Yellow Centerline Markings, Lane Use Markings (Arrows), Crosswalk Markings, Stop Bars	
Notes: SB Dedicated Left Turn Lane (Arrow), Stop Bars, and Crosswalk Markings at E Oak St Taper down to 2 lane section with 4" double yellow centerline at North end To be completed after repaving	

Section #: 3	Restripe (Y/N): N
Starting Point: Middle Street	Section Length* (ft): 2750
Ending Point: Dave Ward Dr	Striping Length* (ft): 11000
Details: PM-5	Multiplier*: 4
Description: Yellow Centerline Markings, White Edge Line Markings, Lane Use Markings (Arrow), Stop Bars	
Notes: 4' Shoulder on Right (going North) SB Dedicated Left Turn Lane (Arrow) at each Conway Christian School driveway Dave Ward Dr Intersection: SB Left/Through Lane (2 Left-Through Arrows), SB Dedicated Right Turn Lane (2 Arrows), Stop Bars The be completed after repaving	

*Lengths intended for estimating purposes only



CITY OF CONWAY
STREET & ENGINEERING DEPARTMENT
PAVEMENT MARKING WORK ORDER



STREET NAME: Amity Rd

JOB #: 2018-101

Section #: 1	Restripe (Y/N): N
Starting Point: 650' South of E 6th St.	Section Length* (ft): 2325
Ending Point: 250' S of Middle Rd.	Striping Length* (ft): 4650
Details: PM-1, PM-3	Multiplier*: 2
Description: Yellow Centerline Markings, Lane Use Markings (Arrows), Sharrows, Notes: Begins at the end of the E 6th Street intersection improvements SB Dedicated Left Turn Lanes (Arrows) at Bridgestone Dr and Middle Rd To be completed after repaving	
Section #: 2	Restripe (Y/N): N
Starting Point: 250' S of Middle Rd.	Section Length* (ft): 3425
Ending Point: Lewis Ranch Rd.	Striping Length* (ft): 13700
Details: PM-5	Multiplier*: 4
Description: Yellow Centerline Markings, White Edge Line Markings Notes: Ends at the beginning of Proposed Lewis Ranch Rd. project boundary To be completed after repaving	

*Lengths intended for estimating purposes only