

2021 PAVEMENT MARKING PROGRAM

LIST OF STREETS

- 1ST AVE
- 3RD AVE
- 6TH ST
- AMITY RD
- BILL DEAN DR
- BRONNIE LN
- BRUCE ST
- CALDWELL ST
- CHESTNUT ST
- CENTER ST
- CENTRAL LANDING BLVD
- COMMERCE AVE
- CONWAY BLVD
- E GERMAN LN
- ELSINGER BLVD
- ENTERPRISE AVE
- EQUITY AVE
- EXCHANGE AVE
- EXECUTIVE CENTER BLVD
- GRANDVIEW HEIGHTS
- HALTER RD
- HANKS FURN. DWY
- INGRAM ST
- LEDGELAWN DR
- LOCUST ST
- MAPLE RIDGE CIR
- MIDDLE RD
- NINA RUSS LN
- **ROBINSON AVE*****
- S AMITY RD
- SOUTH BLVD
- TOMMY-LEWIS RD
- WATKINS ST

***ADDING BIKE LANE BUFFER HATCHING ONLY TO EXISTING MARKINGS.
(4" WHITE REFLECTORIZED PAINT TO BE USED FOR HATCH MARKS)
SEE EXECUTIVE CENTER DRIVE SHEETS FOR TYPICAL DETAILS.

Figure 1

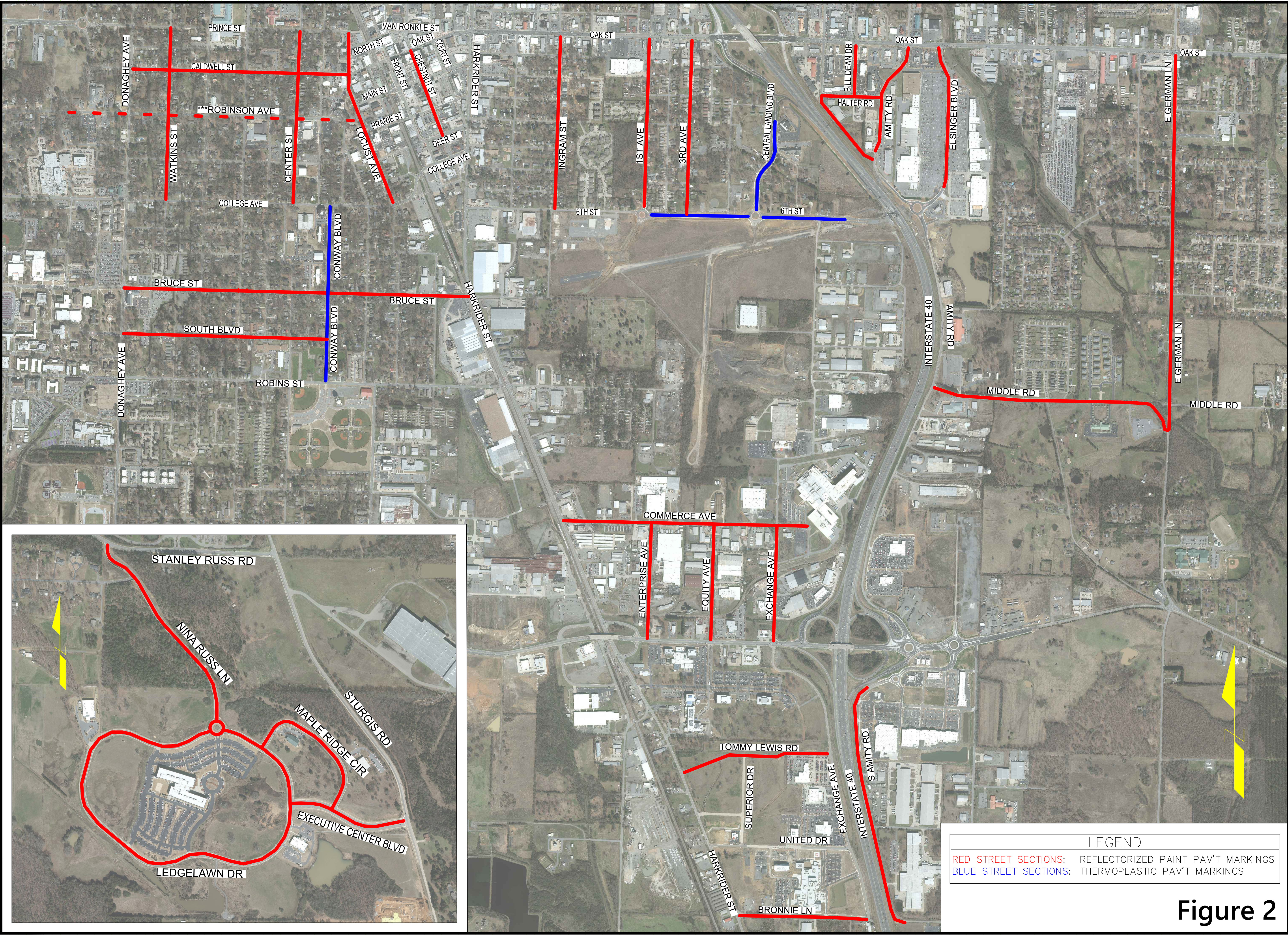
REVISIONS

NO.	DESCRIPTION	DATE

2021 ANNUAL PAVEMENT MARKING PROGRAM
PLAN SHEETS FOR STREETS REQUIRING LAYOUT
CONWAY, ARKANSAS

JOB NUMBER: 20-101
 DRAWN BY: MHW1
 CHECKED BY: BFV3
 DATE: 3-20-2020
 SCALE:

2021 PAVEMENT MARKING MAP
 (FIGURE 2)



LEGEND
 RED STREET SECTIONS: REFLECTORIZED PAINT PAV'T MARKINGS
 BLUE STREET SECTIONS: THERMOPLASTIC PAV'T MARKINGS

Figure 2

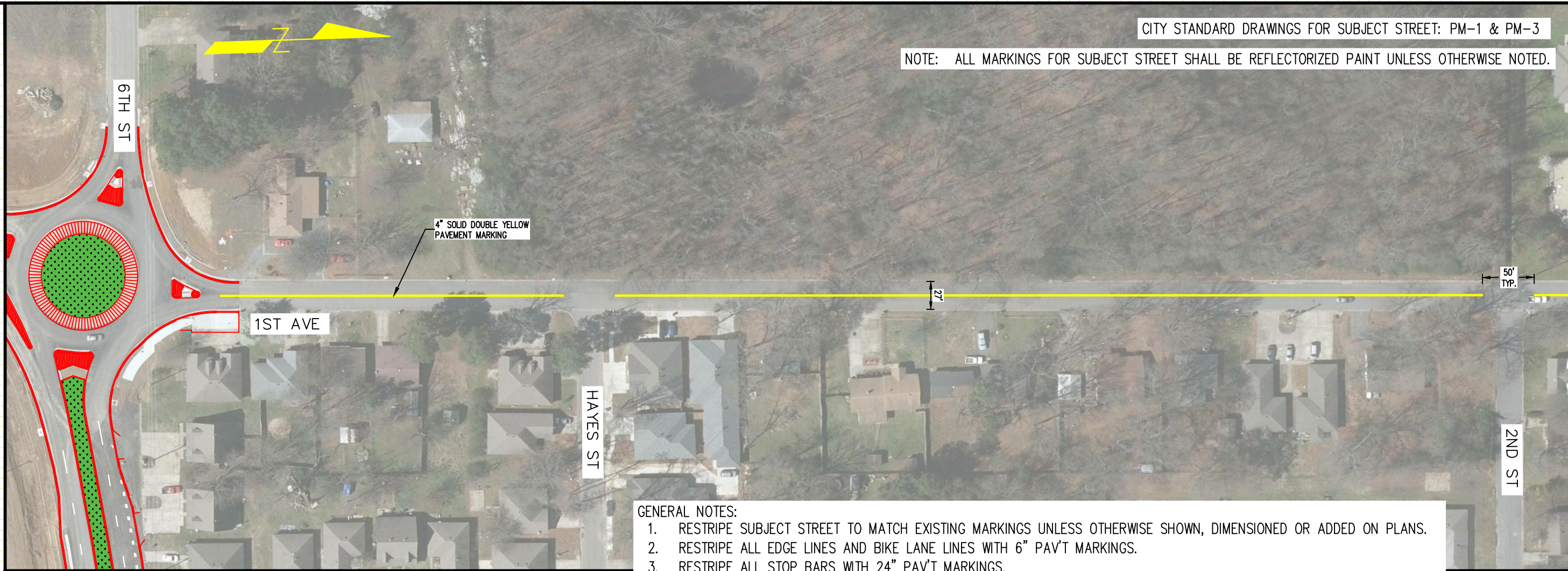
NOTE: ALL MARKINGS FOR SUBJECT STREET SHALL BE REFLECTORIZED PAINT UNLESS OTHERWISE NOTED.



CITY OF CONWAY
TRANSPORTATION
DEPARTMENT
100 EAST ROBINS
CONWAY, AR 72032
501-450-6165

REVISIONS

NO.	DESCRIPTION	DATE



GENERAL NOTES:

1. RESTRIPE SUBJECT STREET TO MATCH EXISTING MARKINGS UNLESS OTHERWISE SHOWN, DIMENSIONED OR ADDED ON PLANS.
2. RESTRIPE ALL EDGE LINES AND BIKE LANE LINES WITH 6" PAV'T MARKINGS.
3. RESTRIPE ALL STOP BARS WITH 24" PAV'T MARKINGS.
4. RESTRIPE EXISTING BIKE LANES TO MATCH DRAWINGS. THIS MAY INCLUDE ALTERING EXISTING MARKINGS.
5. DO NOT RESTRIPE ANY SHARROWS THAT MAY BE ENCOUNTERED.
6. SEE CITY STANDARD DRAWINGS FOR MORE INFORMATION SUCH AS LANE WIDTHS AND CONFIGURATIONS BASED ON ROADWAY WIDTH. (STANDARD DRAWINGS PM-1 THROUGH PM-5 ARE PROVIDED WITH BID PACKAGE)



NOTE: ALL MARKINGS FOR SUBJECT STREET SHALL BE REFLECTORIZED PAINT UNLESS OTHERWISE NOTED.

2021 ANNUAL PAVEMENT MARKING PROGRAM
PLAN SHEETS FOR STREETS REQUIRING LAYOUT
CONWAY, ARKANSAS

JOB NUMBER: 21-102
DRAWN BY: MHW1
CHECKED BY: BFV3
DATE: 4-6-21
SCALE: 1"=50'

1ST AVE
STRIPING PLAN
(6TH ST TO OAK)

CITY STANDARD DRAWINGS FOR SUBJECT STREET: PM-1 & PM-3

NOTE: ALL MARKINGS FOR SUBJECT STREET SHALL BE REFLECTORIZED PAINT UNLESS OTHERWISE NOTED.

DO NOT STRIPE UNTIL OVERLAY COMPLETED.

REVISIONS


NO.	DESCRIPTION	DATE



GENERAL NOTES:

1. RESTRIPE SUBJECT STREET TO MATCH EXISTING MARKINGS UNLESS OTHERWISE SHOWN, DIMENSIONED OR ADDED ON PLANS.
2. RESTRIPE ALL EDGE LINES AND BIKE LANE LINES WITH 6" PAV'T MARKINGS.
3. RESTRIPE ALL STOP BARS WITH 24" PAV'T MARKINGS.
4. RESTRIPE EXISTING BIKE LANES TO MATCH DRAWINGS. THIS MAY INCLUDE ALTERING EXISTING MARKINGS.
5. DO NOT RESTRIPE ANY SHARROWS THAT MAY BE ENCOUNTERED.
6. SEE CITY STANDARD DRAWINGS FOR MORE INFORMATION SUCH AS LANE WIDTHS AND CONFIGURATIONS BASED ON ROADWAY WIDTH. (STANDARD DRAWINGS PM-1 THROUGH PM-5 ARE PROVIDED WITH BID PACKAGE)

DO NOT STRIPE UNTIL OVERLAY COMPLETED.



CITY STANDARD DRAWINGS FOR SUBJECT STREET: PM-1 & PM-3

NOTE: ALL MARKINGS FOR SUBJECT STREET SHALL BE REFLECTORIZED PAINT UNLESS OTHERWISE NOTED.

2021 ANNUAL PAVEMENT MARKING PROGRAM
 PLAN SHEETS FOR STREETS REQUIRING LAYOUT
 CONWAY, ARKANSAS

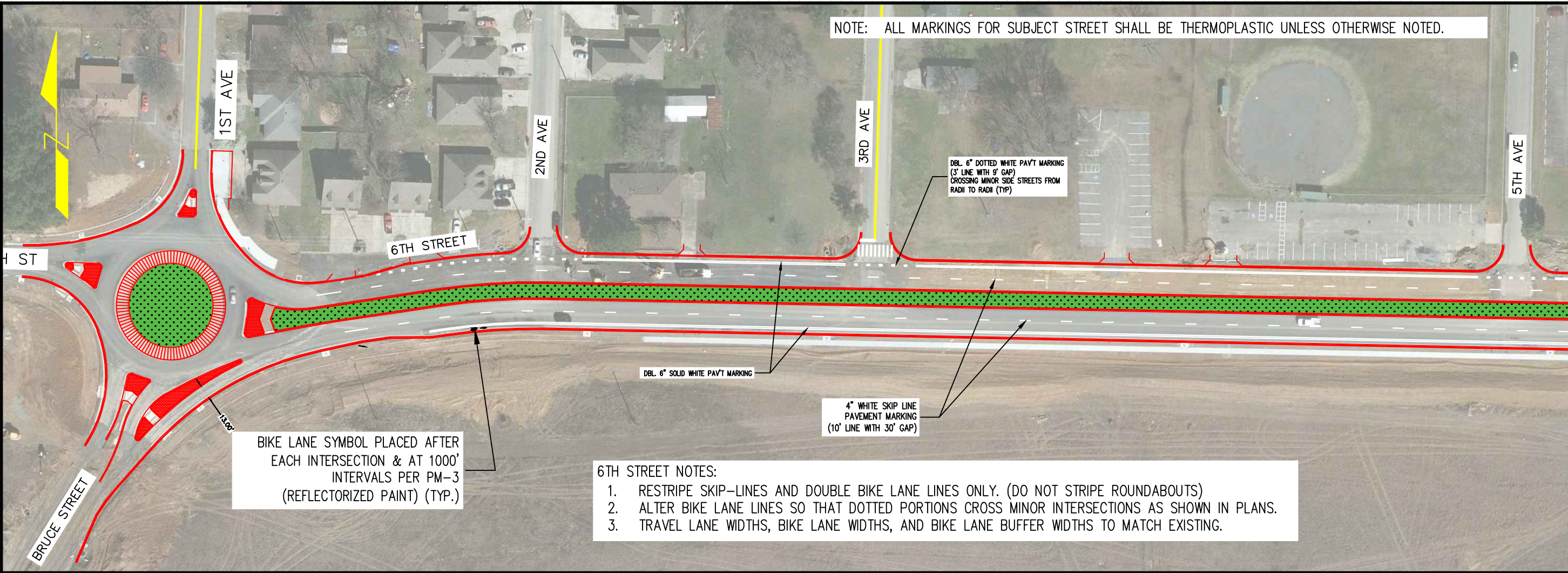
JOB NUMBER: 21-102
 DRAWN BY: MHW1
 CHECKED BY: BFV3
 DATE: 4-6-21
 SCALE: 1"=50'

3RD AVE
 STRIPING PLAN
 (6TH ST TO OAK)

REVISIONS

NO.	DESCRIPTION	DATE

NOTE: ALL MARKINGS FOR SUBJECT STREET SHALL BE THERMOPLASTIC UNLESS OTHERWISE NOTED.



BIKE LANE SYMBOL PLACED AFTER EACH INTERSECTION & AT 1000' INTERVALS PER PM-3 (REFLECTORIZED PAINT) (TYP.)

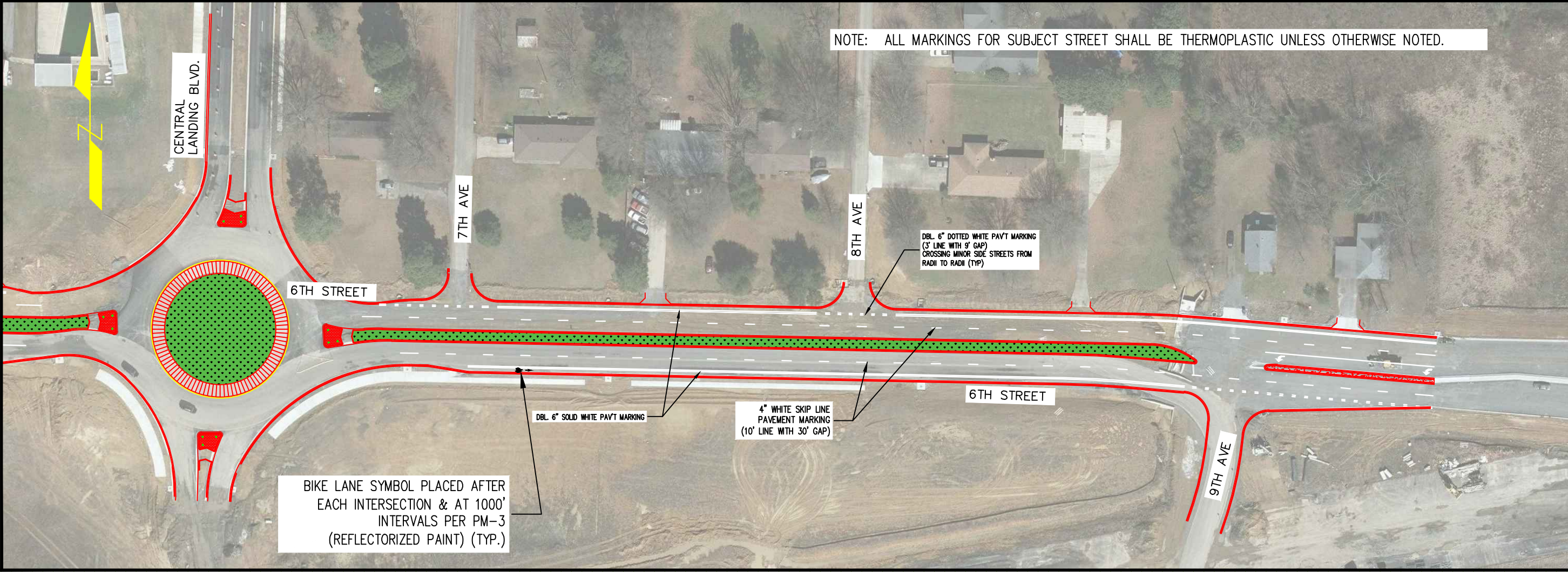
- 6TH STREET NOTES:
1. RESTRIPE SKIP-LINES AND DOUBLE BIKE LANE LINES ONLY. (DO NOT STRIPE ROUNDABOUTS)
 2. ALTER BIKE LANE LINES SO THAT DOTTED PORTIONS CROSS MINOR INTERSECTIONS AS SHOWN IN PLANS.
 3. TRAVEL LANE WIDTHS, BIKE LANE WIDTHS, AND BIKE LANE BUFFER WIDTHS TO MATCH EXISTING.

DBL. 6" DOTTED WHITE PAV'T MARKING (3' LINE WITH 9' GAP) CROSSING MINOR SIDE STREETS FROM RADII TO RADII (TYP)

4" WHITE SKIP LINE PAVEMENT MARKING (10' LINE WITH 30' GAP)

DBL. 6" SOLID WHITE PAV'T MARKING

NOTE: ALL MARKINGS FOR SUBJECT STREET SHALL BE THERMOPLASTIC UNLESS OTHERWISE NOTED.



BIKE LANE SYMBOL PLACED AFTER EACH INTERSECTION & AT 1000' INTERVALS PER PM-3 (REFLECTORIZED PAINT) (TYP.)

4" WHITE SKIP LINE PAVEMENT MARKING (10' LINE WITH 30' GAP)

DBL. 6" DOTTED WHITE PAV'T MARKING (3' LINE WITH 9' GAP) CROSSING MINOR SIDE STREETS FROM RADII TO RADII (TYP)

DBL. 6" SOLID WHITE PAV'T MARKING

2021 ANNUAL PAVEMENT MARKING PROGRAM
 PLAN SHEETS FOR STREETS REQUIRING LAYOUT
 CONWAY, ARKANSAS

JOB NUMBER: 21-102
 DRAWN BY: MHW1
 CHECKED BY: BFV3
 DATE: 4-6-21
 SCALE: 1"=50'

6TH STREET STRIPING PLAN
 (BRUCE TO 9TH STREET)

NOTE: ALL MARKINGS FOR SUBJECT STREET SHALL BE REFLECTORIZED PAINT UNLESS OTHERWISE NOTED.

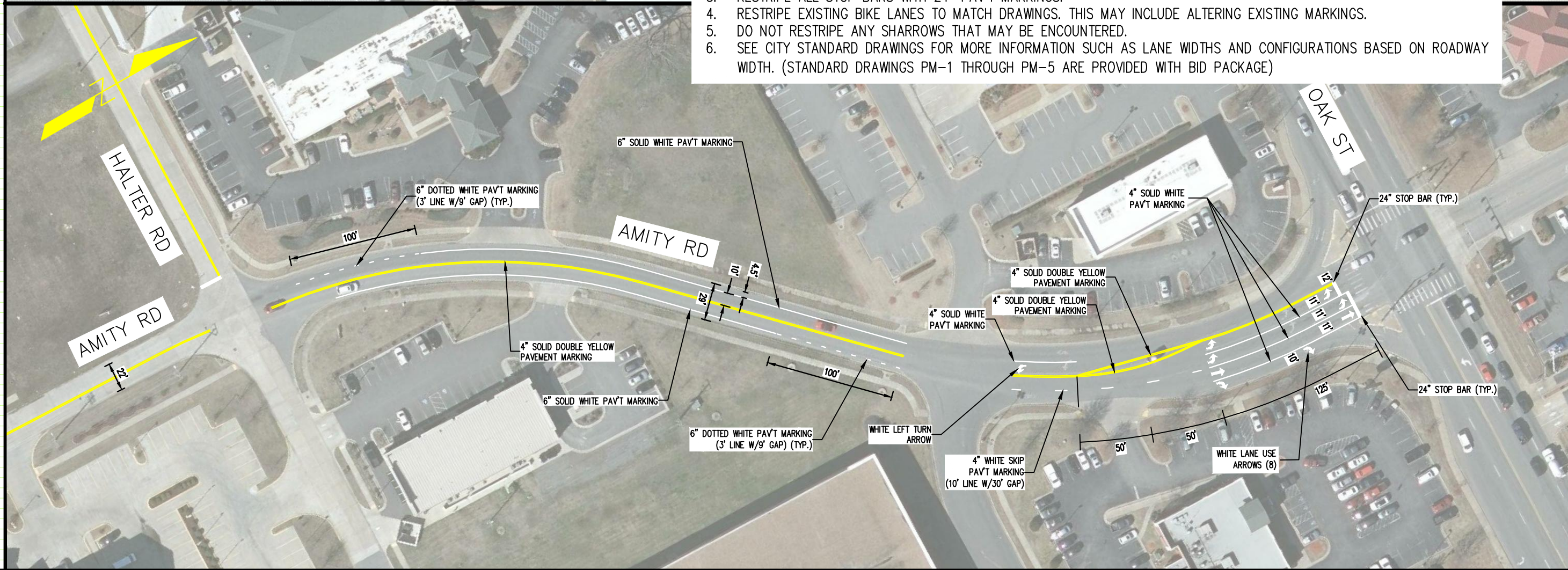
REVISIONS

NO.	DESCRIPTION	DATE



GENERAL NOTES:

1. RESTRIPE SUBJECT STREET TO MATCH EXISTING MARKINGS UNLESS OTHERWISE SHOWN, DIMENSIONED OR ADDED ON PLANS.
2. RESTRIPE ALL EDGE LINES AND BIKE LANE LINES WITH 6" PAV'T MARKINGS.
3. RESTRIPE ALL STOP BARS WITH 24" PAV'T MARKINGS.
4. RESTRIPE EXISTING BIKE LANES TO MATCH DRAWINGS. THIS MAY INCLUDE ALTERING EXISTING MARKINGS.
5. DO NOT RESTRIPE ANY SHARROWS THAT MAY BE ENCOUNTERED.
6. SEE CITY STANDARD DRAWINGS FOR MORE INFORMATION SUCH AS LANE WIDTHS AND CONFIGURATIONS BASED ON ROADWAY WIDTH. (STANDARD DRAWINGS PM-1 THROUGH PM-5 ARE PROVIDED WITH BID PACKAGE)



2021 ANNUAL PAVEMENT MARKING PROGRAM
PLAN SHEETS FOR STREETS REQUIRING LAYOUT
CONWAY, ARKANSAS

JOB NUMBER: 21-102
DRAWN BY: MHW1
CHECKED BY: BFV3
DATE: 4-6-21
SCALE: 1"=40'

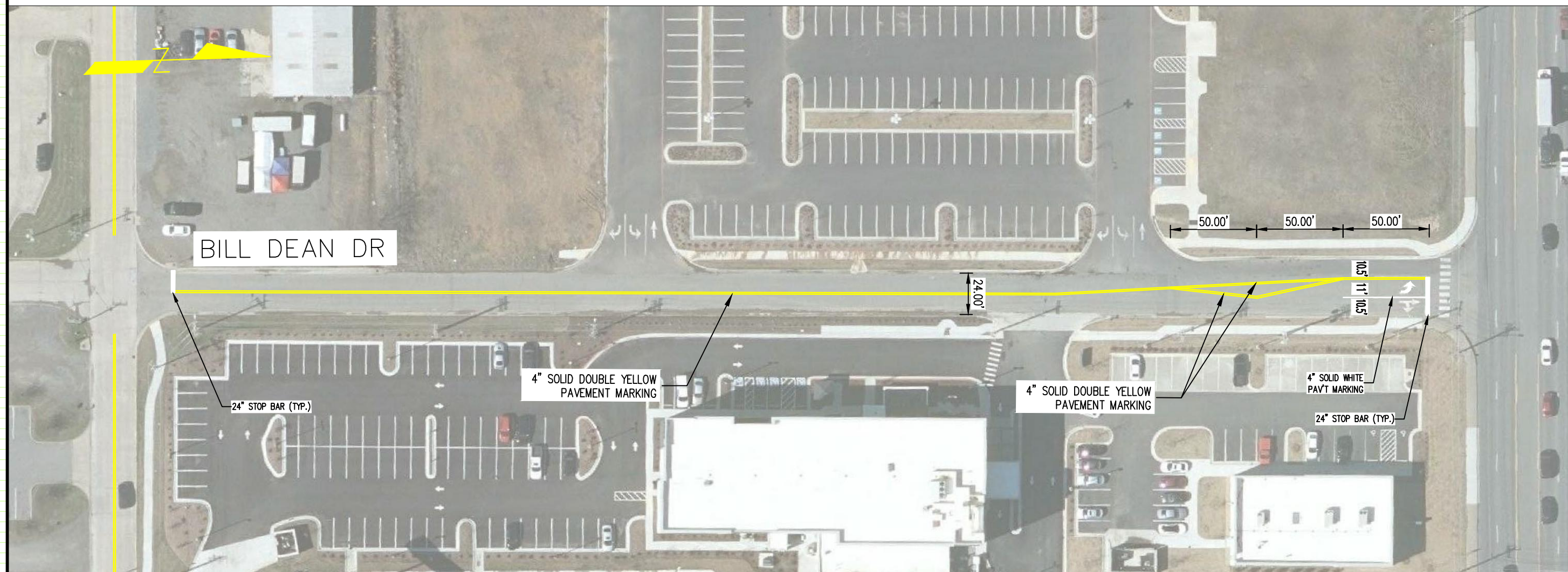
AMITY RD
STRIPING PLAN
(HANKS DWY TO OAK)

REVISIONS

NO.	DESCRIPTION	DATE

CITY STANDARD DRAWINGS FOR SUBJECT STREET: PM-1 & PM-3

NOTE: ALL MARKINGS FOR MUSEUM RD SHALL BE REFLECTORIZED PAINT UNLESS OTHERWISE NOTED.



2021 ANNUAL PAVEMENT MARKING PROGRAM
 PLAN SHEETS FOR STREETS REQUIRING LAYOUT
 CONWAY, ARKANSAS

JOB NUMBER: 21-102
 DRAWN BY: MHW1
 CHECKED BY: BFV3
 DATE: 4-6-21
 SCALE: 1"=30'

GENERAL NOTES:

1. RESTRIPE SUBJECT STREET TO MATCH EXISTING MARKINGS UNLESS OTHERWISE SHOWN, DIMENSIONED OR ADDED ON PLANS.
2. RESTRIPE ALL EDGE LINES AND BIKE LANE LINES WITH 6" PAV'T MARKINGS.
3. RESTRIPE ALL STOP BARS WITH 24" PAV'T MARKINGS.
4. RESTRIPE EXISTING BIKE LANES TO MATCH DRAWINGS. THIS MAY INCLUDE ALTERING EXISTING MARKINGS.
5. DO NOT RESTRIPE ANY SHARROWS THAT MAY BE ENCOUNTERED.
6. SEE CITY STANDARD DRAWINGS FOR MORE INFORMATION SUCH AS LANE WIDTHS AND CONFIGURATIONS BASED ON ROADWAY WIDTH. (STANDARD DRAWINGS PM-1 THROUGH PM-5 ARE PROVIDED WITH BID PACKAGE)

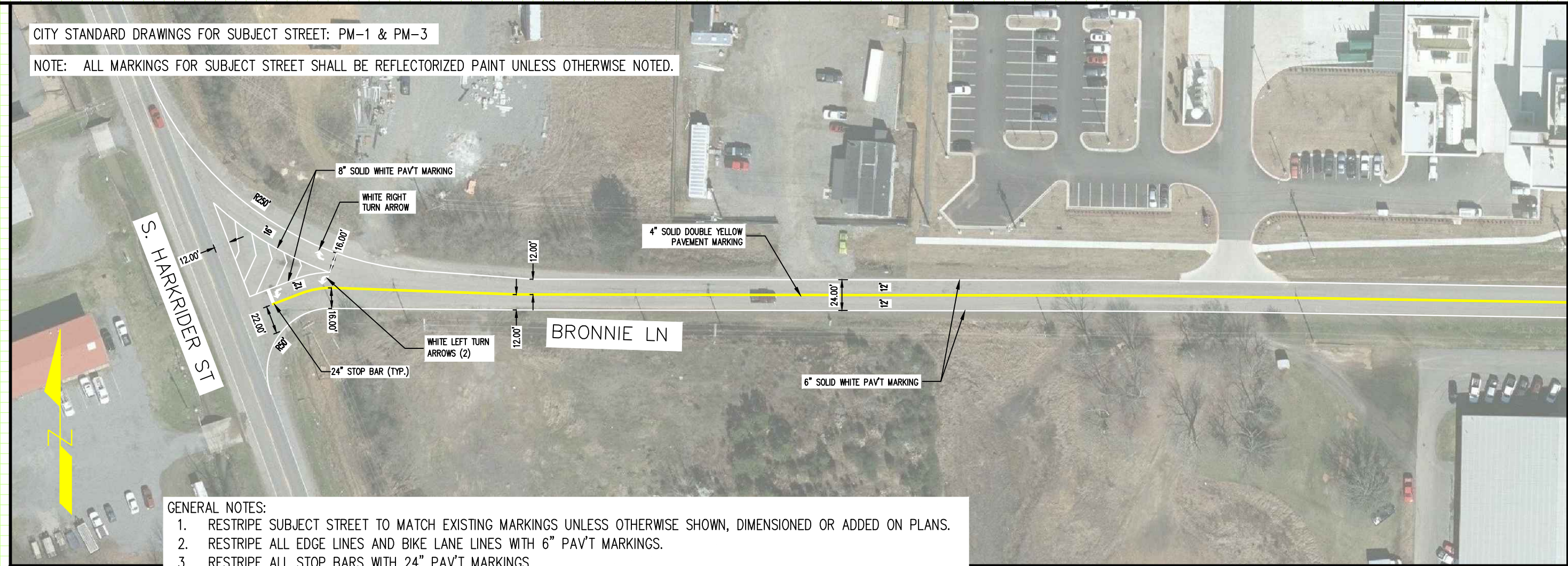
BILL DEAN DR.
 STRIPING PLAN
 (HALTER TO OAK)

REVISIONS

NO.	DESCRIPTION	DATE

CITY STANDARD DRAWINGS FOR SUBJECT STREET: PM-1 & PM-3

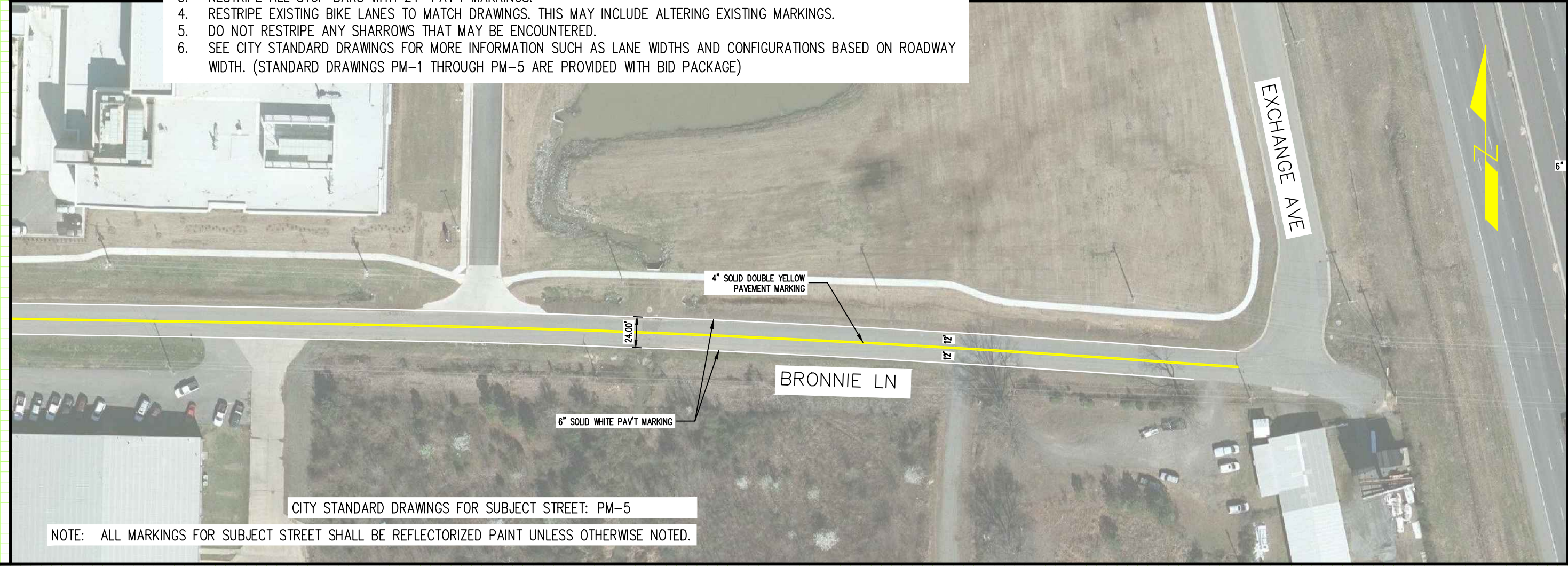
NOTE: ALL MARKINGS FOR SUBJECT STREET SHALL BE REFLECTORIZED PAINT UNLESS OTHERWISE NOTED.



- GENERAL NOTES:
1. RESTRIPE SUBJECT STREET TO MATCH EXISTING MARKINGS UNLESS OTHERWISE SHOWN, DIMENSIONED OR ADDED ON PLANS.
 2. RESTRIPE ALL EDGE LINES AND BIKE LANE LINES WITH 6" PAV'T MARKINGS.
 3. RESTRIPE ALL STOP BARS WITH 24" PAV'T MARKINGS.
 4. RESTRIPE EXISTING BIKE LANES TO MATCH DRAWINGS. THIS MAY INCLUDE ALTERING EXISTING MARKINGS.
 5. DO NOT RESTRIPE ANY SHARROWS THAT MAY BE ENCOUNTERED.
 6. SEE CITY STANDARD DRAWINGS FOR MORE INFORMATION SUCH AS LANE WIDTHS AND CONFIGURATIONS BASED ON ROADWAY WIDTH. (STANDARD DRAWINGS PM-1 THROUGH PM-5 ARE PROVIDED WITH BID PACKAGE)

CITY STANDARD DRAWINGS FOR SUBJECT STREET: PM-5

NOTE: ALL MARKINGS FOR SUBJECT STREET SHALL BE REFLECTORIZED PAINT UNLESS OTHERWISE NOTED.



2021 ANNUAL PAVEMENT MARKING PROGRAM
 PLAN SHEETS FOR STREETS REQUIRING LAYOUT
 CONWAY, ARKANSAS

JOB NUMBER: 21-102
 DRAWN BY: MHW1
 CHECKED BY: BFV3
 DATE: 4-6-21
 SCALE: 1"=40'

BRONNIE LN
 STRIPING PLAN
 (HARKRIDER TO EXCHANGE)

CITY STANDARD DRAWINGS FOR SUBJECT STREET: PM-1 & PM-3

NOTE: ALL MARKINGS FOR SUBJECT STREET SHALL BE REFLECTORIZED PAINT UNLESS OTHERWISE NOTED.

REVISIONS

NO.	DESCRIPTION	DATE



- GENERAL NOTES:
1. RESTRIPE SUBJECT STREET TO MATCH EXISTING MARKINGS UNLESS OTHERWISE SHOWN, DIMENSIONED OR ADDED ON PLANS.
 2. RESTRIPE ALL EDGE LINES AND BIKE LANE LINES WITH 6" PAV'T MARKINGS.
 3. RESTRIPE ALL STOP BARS WITH 24" PAV'T MARKINGS.
 4. RESTRIPE EXISTING BIKE LANES TO MATCH DRAWINGS. THIS MAY INCLUDE ALTERING EXISTING MARKINGS.
 5. DO NOT RESTRIPE ANY SHARROWS THAT MAY BE ENCOUNTERED.
 6. SEE CITY STANDARD DRAWINGS FOR MORE INFORMATION SUCH AS LANE WIDTHS AND CONFIGURATIONS BASED ON ROADWAY WIDTH. (STANDARD DRAWINGS PM-1 THROUGH PM-5 ARE PROVIDED WITH BID PACKAGE)

2021 ANNUAL PAVEMENT MARKING PROGRAM
 PLAN SHEETS FOR STREETS REQUIRING LAYOUT
 CONWAY, ARKANSAS

JOB NUMBER: 21-102
 DRAWN BY: MHW1
 CHECKED BY: BFV3
 DATE: 4-6-21
 SCALE: 1"=50'

BRUCE ST
 STRIPING PLAN
 (DONAGHEY TO HARKRIDER)
 (PAGE 1 OF 2)



CITY STANDARD DRAWINGS FOR SUBJECT STREET: PM-1 & PM-3

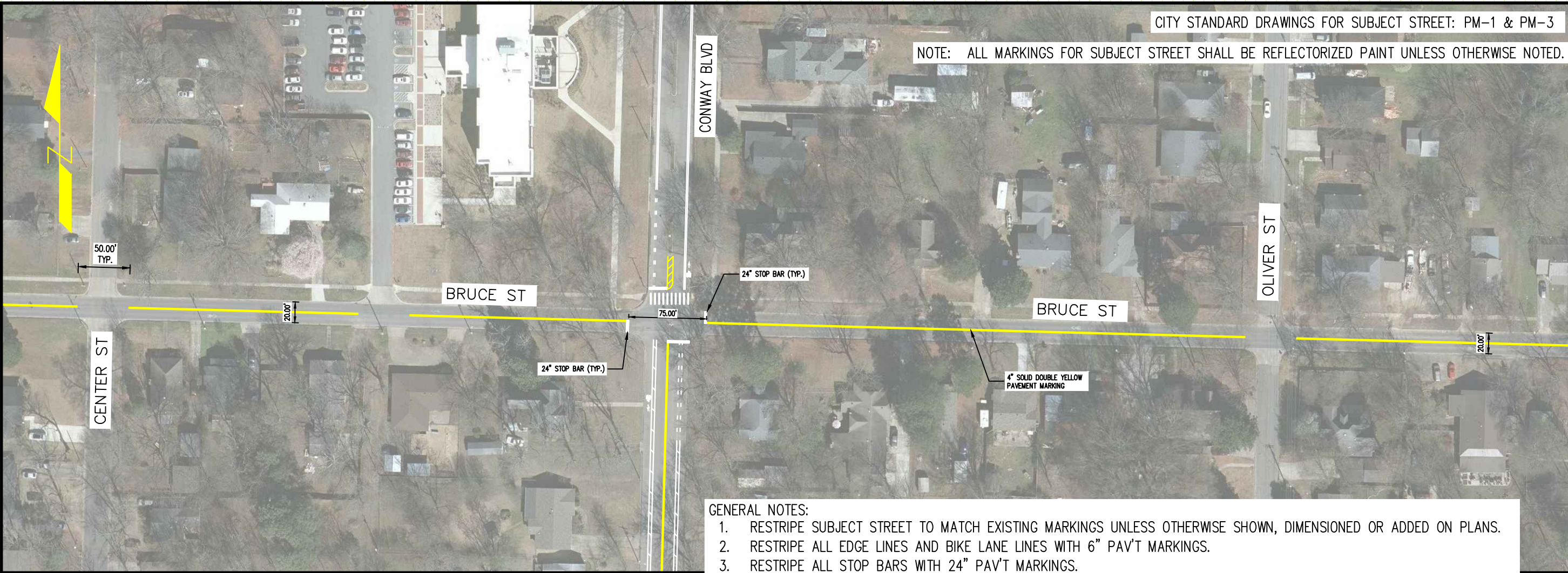
NOTE: ALL MARKINGS FOR SUBJECT STREET SHALL BE REFLECTORIZED PAINT UNLESS OTHERWISE NOTED.

NOTE: ALL MARKINGS FOR SUBJECT STREET SHALL BE REFLECTORIZED PAINT UNLESS OTHERWISE NOTED.

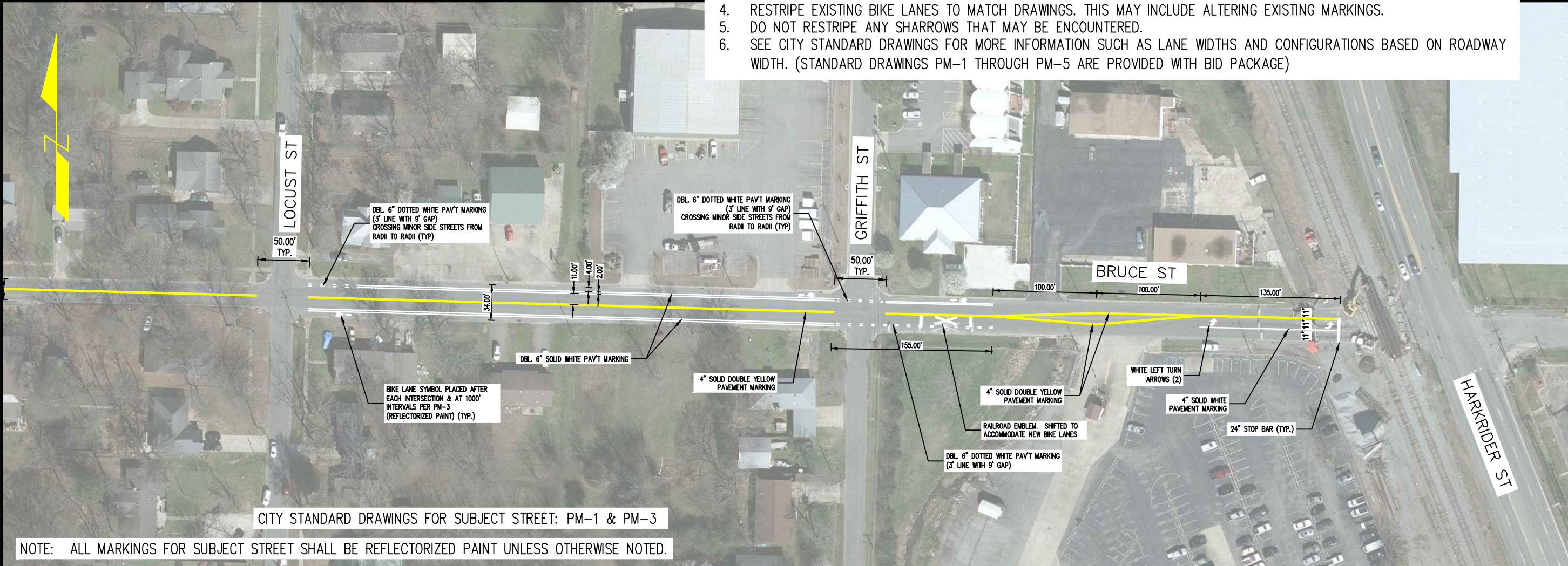


REVISIONS

NO.	DESCRIPTION	DATE



- GENERAL NOTES:
1. RESTRIPE SUBJECT STREET TO MATCH EXISTING MARKINGS UNLESS OTHERWISE SHOWN, DIMENSIONED OR ADDED ON PLANS.
 2. RESTRIPE ALL EDGE LINES AND BIKE LANE LINES WITH 6" PAV'T MARKINGS.
 3. RESTRIPE ALL STOP BARS WITH 24" PAV'T MARKINGS.
 4. RESTRIPE EXISTING BIKE LANES TO MATCH DRAWINGS. THIS MAY INCLUDE ALTERING EXISTING MARKINGS.
 5. DO NOT RESTRIPE ANY SHARROWS THAT MAY BE ENCOUNTERED.
 6. SEE CITY STANDARD DRAWINGS FOR MORE INFORMATION SUCH AS LANE WIDTHS AND CONFIGURATIONS BASED ON ROADWAY WIDTH. (STANDARD DRAWINGS PM-1 THROUGH PM-5 ARE PROVIDED WITH BID PACKAGE)



NOTE: ALL MARKINGS FOR SUBJECT STREET SHALL BE REFLECTORIZED PAINT UNLESS OTHERWISE NOTED.

2021 ANNUAL PAVEMENT MARKING PROGRAM
 PLAN SHEETS FOR STREETS REQUIRING LAYOUT
 CONWAY, ARKANSAS

JOB NUMBER: 21-102
 DRAWN BY: MHW1
 CHECKED BY: BFW3
 DATE: 4-6-21
 SCALE: 1"=50'

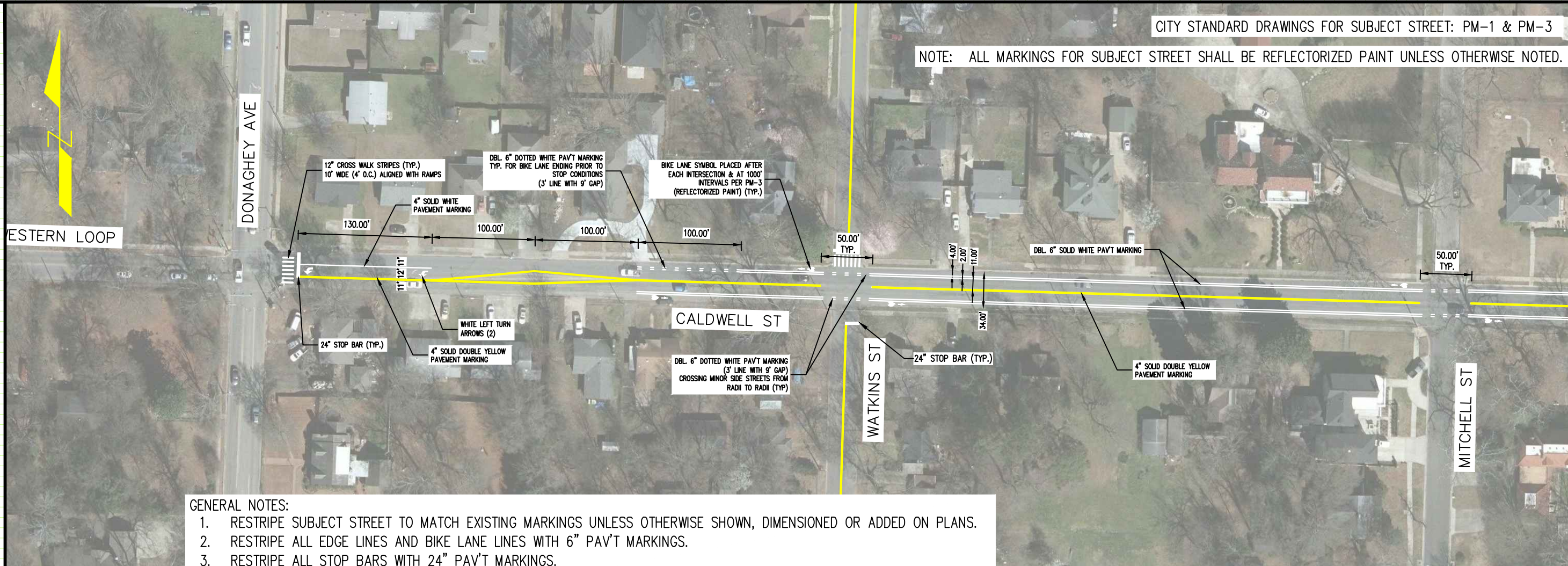
BRUCE ST
 STRIPING PLAN
 (DONAGHEY TO HARKRIDER)
 (PAGE 2 OF 2)

CITY STANDARD DRAWINGS FOR SUBJECT STREET: PM-1 & PM-3

NOTE: ALL MARKINGS FOR SUBJECT STREET SHALL BE REFLECTORIZED PAINT UNLESS OTHERWISE NOTED.

REVISIONS

NO.	DESCRIPTION	DATE



GENERAL NOTES:

1. RESTRIPE SUBJECT STREET TO MATCH EXISTING MARKINGS UNLESS OTHERWISE SHOWN, DIMENSIONED OR ADDED ON PLANS.
2. RESTRIPE ALL EDGE LINES AND BIKE LANE LINES WITH 6" PAV'T MARKINGS.
3. RESTRIPE ALL STOP BARS WITH 24" PAV'T MARKINGS.
4. RESTRIPE EXISTING BIKE LANES TO MATCH DRAWINGS. THIS MAY INCLUDE ALTERING EXISTING MARKINGS.
5. DO NOT RESTRIPE ANY SHARROWS THAT MAY BE ENCOUNTERED.
6. SEE CITY STANDARD DRAWINGS FOR MORE INFORMATION SUCH AS LANE WIDTHS AND CONFIGURATIONS BASED ON ROADWAY WIDTH. (STANDARD DRAWINGS PM-1 THROUGH PM-5 ARE PROVIDED WITH BID PACKAGE)



CITY STANDARD DRAWINGS FOR SUBJECT STREET: PM-1 & PM-3

NOTE: ALL MARKINGS FOR SUBJECT STREET SHALL BE REFLECTORIZED PAINT UNLESS OTHERWISE NOTED.

2021 ANNUAL PAVEMENT MARKING PROGRAM
 PLAN SHEETS FOR STREETS REQUIRING LAYOUT
 CONWAY, ARKANSAS

JOB NUMBER: 21-102
 DRAWN BY: MHW1
 CHECKED BY: BFV3
 DATE: 4-6-21
 SCALE: 1"=50'

CALDWELL
 STRIPING PLAN
 (DONAGHEY TO LOCUST)
 (PAGE 1 OF 2)

REVISIONS

NO.	DESCRIPTION	DATE



2021 ANNUAL PAVEMENT MARKING PROGRAM
 PLAN SHEETS FOR STREETS REQUIRING LAYOUT
 CONWAY, ARKANSAS

CITY STANDARD DRAWINGS FOR SUBJECT STREET: PM-1 & PM-3

NOTE: ALL MARKINGS FOR SUBJECT STREET SHALL BE REFLECTORIZED PAINT UNLESS OTHERWISE NOTED.

GENERAL NOTES:

1. RESTRIPE SUBJECT STREET TO MATCH EXISTING MARKINGS UNLESS OTHERWISE SHOWN, DIMENSIONED OR ADDED ON PLANS.
2. RESTRIPE ALL EDGE LINES AND BIKE LANE LINES WITH 6" PAV'T MARKINGS.
3. RESTRIPE ALL STOP BARS WITH 24" PAV'T MARKINGS.
4. RESTRIPE EXISTING BIKE LANES TO MATCH DRAWINGS. THIS MAY INCLUDE ALTERING EXISTING MARKINGS.
5. DO NOT RESTRIPE ANY SHARROWS THAT MAY BE ENCOUNTERED.
6. SEE CITY STANDARD DRAWINGS FOR MORE INFORMATION SUCH AS LANE WIDTHS AND CONFIGURATIONS BASED ON ROADWAY WIDTH. (STANDARD DRAWINGS PM-1 THROUGH PM-5 ARE PROVIDED WITH BID PACKAGE)

JOB NUMBER: 21-102
 DRAWN BY: MHW1
 CHECKED BY: BFV3
 DATE: 4-6-21
 SCALE: 1"=50'

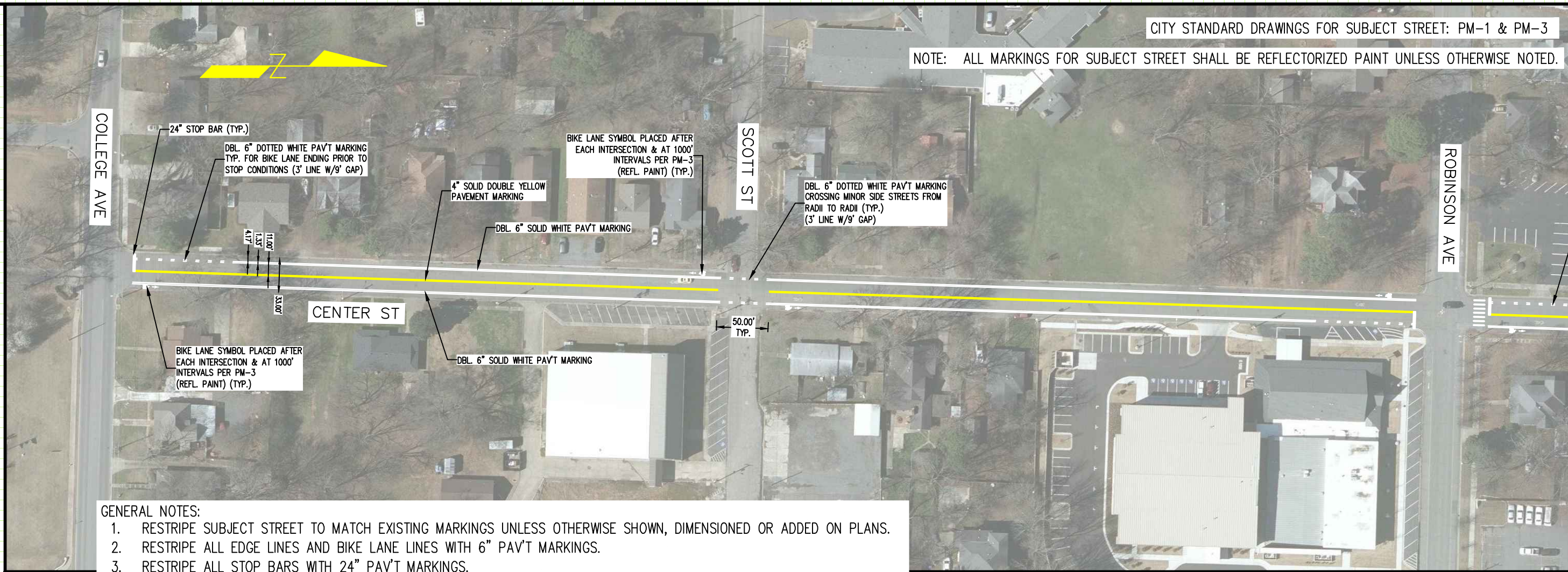
CALDWELL
 STRIPING PLAN
 (DONAGHEY TO LOCUST)
 (PAGE 2 OF 2)

NOTE: ALL MARKINGS FOR SUBJECT STREET SHALL BE REFLECTORIZED PAINT UNLESS OTHERWISE NOTED.



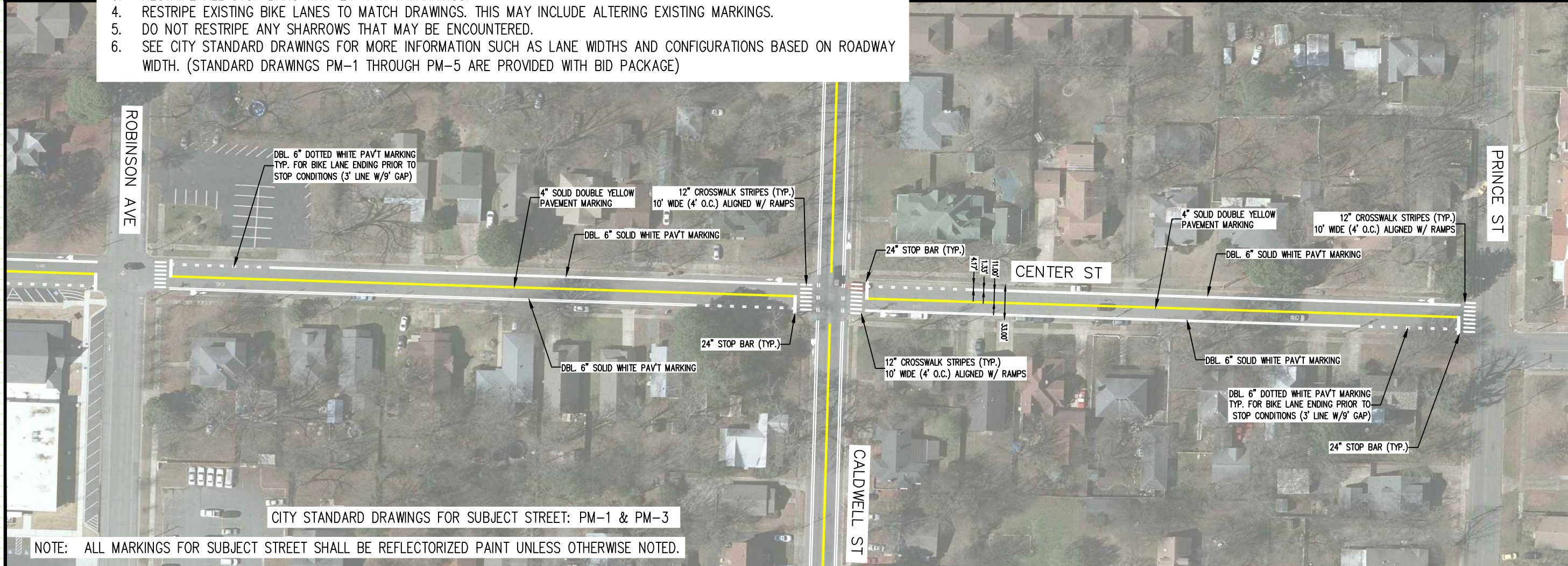
REVISIONS

NO.	DESCRIPTION	DATE



GENERAL NOTES:

1. RESTRIPE SUBJECT STREET TO MATCH EXISTING MARKINGS UNLESS OTHERWISE SHOWN, DIMENSIONED OR ADDED ON PLANS.
2. RESTRIPE ALL EDGE LINES AND BIKE LANE LINES WITH 6" PAVT MARKINGS.
3. RESTRIPE ALL STOP BARS WITH 24" PAVT MARKINGS.
4. RESTRIPE EXISTING BIKE LANES TO MATCH DRAWINGS. THIS MAY INCLUDE ALTERING EXISTING MARKINGS.
5. DO NOT RESTRIPE ANY SHARROWS THAT MAY BE ENCOUNTERED.
6. SEE CITY STANDARD DRAWINGS FOR MORE INFORMATION SUCH AS LANE WIDTHS AND CONFIGURATIONS BASED ON ROADWAY WIDTH. (STANDARD DRAWINGS PM-1 THROUGH PM-5 ARE PROVIDED WITH BID PACKAGE)



NOTE: ALL MARKINGS FOR SUBJECT STREET SHALL BE REFLECTORIZED PAINT UNLESS OTHERWISE NOTED.

2021 ANNUAL PAVEMENT MARKING PROGRAM
 PLAN SHEETS FOR STREETS REQUIRING LAYOUT
 CONWAY, ARKANSAS

JOB NUMBER: 21-102
 DRAWN BY: MHW1
 CHECKED BY: BFV3
 DATE: 4-6-21
 SCALE: 1"=50'

CENTER ST
 STRIPING PLAN
 (COLLEGE TO PRINCE)

REVISIONS

NO.	DESCRIPTION	DATE



CENTRAL LANDING BLVD NOTES:
 1. RESTRIPE CENTRAL LANDING BLVD TO MATCH EXISTING.
 2. ALL MARKINGS TO BE THERMOPLASTIC.

CENTRAL LANDING BLVD.

BEGIN STATE MAINTENANCE
 (END RESTRIPE)

6TH STREET

7TH AVE

8TH AVE

BL. 6' NORTH
 3" LINE WITH
 CROSSING LINE
 PAID TO ROAD

2021 ANNUAL PAVEMENT MARKING PROGRAM
 PLAN SHEETS FOR STREETS REQUIRING LAYOUT
 CONWAY, ARKANSAS

JOB NUMBER: 21-102
 DRAWN BY: MHW1
 CHECKED BY: BFV3
 DATE: 4-6-21
 SCALE: 1"=50'

CENTRAL LANDING BLVD
 STRIPING PLAN
 (6TH TO STATE MAINT.)

NOTE: ALL MARKINGS FOR SUBJECT STREET SHALL BE REFLECTORIZED PAINT UNLESS OTHERWISE NOTED.

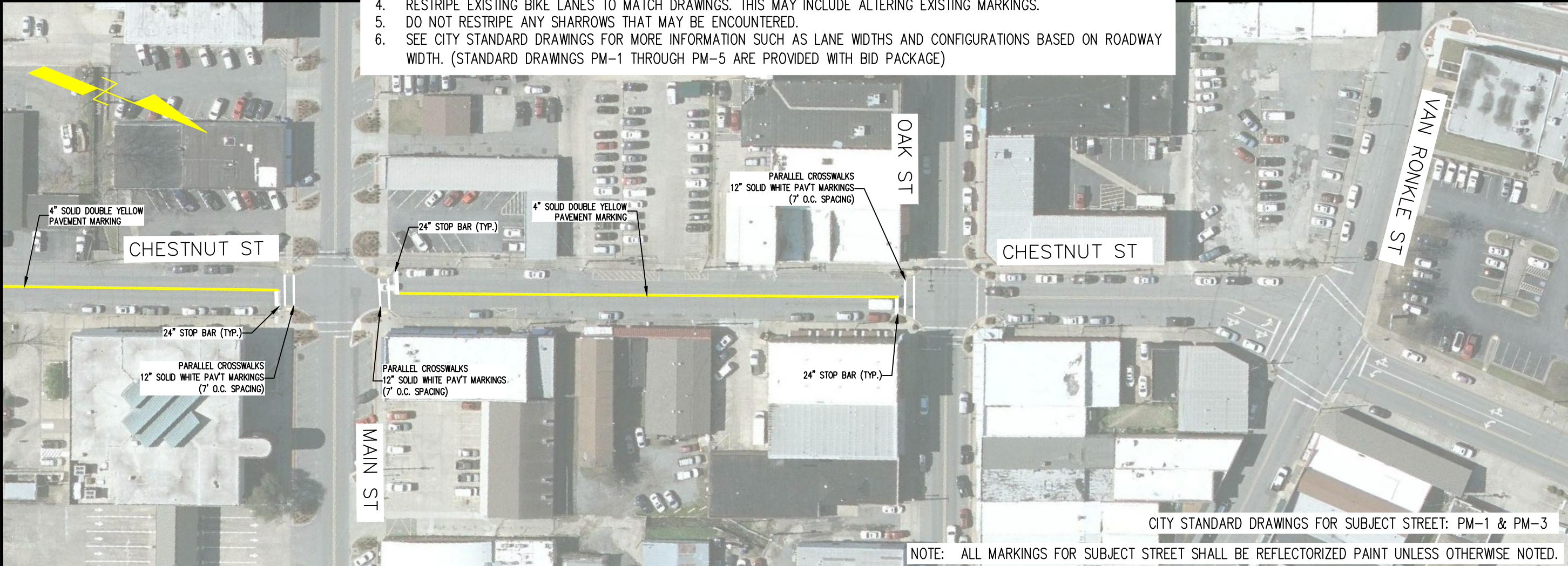


REVISIONS

NO.	DESCRIPTION	DATE



- GENERAL NOTES:
1. RESTRIPE SUBJECT STREET TO MATCH EXISTING MARKINGS UNLESS OTHERWISE SHOWN, DIMENSIONED OR ADDED ON PLANS.
 2. RESTRIPE ALL EDGE LINES AND BIKE LANE LINES WITH 6" PAV'T MARKINGS.
 3. RESTRIPE ALL STOP BARS WITH 24" PAV'T MARKINGS.
 4. RESTRIPE EXISTING BIKE LANES TO MATCH DRAWINGS. THIS MAY INCLUDE ALTERING EXISTING MARKINGS.
 5. DO NOT RESTRIPE ANY SHARROWS THAT MAY BE ENCOUNTERED.
 6. SEE CITY STANDARD DRAWINGS FOR MORE INFORMATION SUCH AS LANE WIDTHS AND CONFIGURATIONS BASED ON ROADWAY WIDTH. (STANDARD DRAWINGS PM-1 THROUGH PM-5 ARE PROVIDED WITH BID PACKAGE)



NOTE: ALL MARKINGS FOR SUBJECT STREET SHALL BE REFLECTORIZED PAINT UNLESS OTHERWISE NOTED.

2021 ANNUAL PAVEMENT MARKING PROGRAM
 PLAN SHEETS FOR STREETS REQUIRING LAYOUT
 CONWAY, ARKANSAS

JOB NUMBER: 21-102
 DRAWN BY: MHW1
 CHECKED BY: BFV3
 DATE: 4-6-21
 SCALE: 1"=40'

**CHESTNUT ST
 STRIPING PLAN**
 (DEER TO OAK)

CITY STANDARD DRAWINGS FOR SUBJECT STREET: PM-1 & PM-3

NOTE: ALL MARKINGS FOR SUBJECT STREET SHALL BE REFLECTORIZED PAINT UNLESS OTHERWISE NOTED.

REVISIONS

NO.	DESCRIPTION	DATE



GENERAL NOTES:

1. RESTRIPE SUBJECT STREET TO MATCH EXISTING MARKINGS UNLESS OTHERWISE SHOWN, DIMENSIONED OR ADDED ON PLANS.
2. RESTRIPE ALL EDGE LINES AND BIKE LANE LINES WITH 6" PAV'T MARKINGS.
3. RESTRIPE ALL STOP BARS WITH 24" PAV'T MARKINGS.
4. RESTRIPE EXISTING BIKE LANES TO MATCH DRAWINGS. THIS MAY INCLUDE ALTERING EXISTING MARKINGS.
5. DO NOT RESTRIPE ANY SHARROWS THAT MAY BE ENCOUNTERED.
6. SEE CITY STANDARD DRAWINGS FOR MORE INFORMATION SUCH AS LANE WIDTHS AND CONFIGURATIONS BASED ON ROADWAY WIDTH. (STANDARD DRAWINGS PM-1 THROUGH PM-5 ARE PROVIDED WITH BID PACKAGE)



CITY STANDARD DRAWINGS FOR SUBJECT STREET: PM-1 & PM-3

NOTE: ALL MARKINGS FOR SUBJECT STREET SHALL BE REFLECTORIZED PAINT UNLESS OTHERWISE NOTED.

2021 ANNUAL PAVEMENT MARKING PROGRAM
 PLAN SHEETS FOR STREETS REQUIRING LAYOUT
 CONWAY, ARKANSAS

JOB NUMBER: 21-102
 DRAWN BY: MHW1
 CHECKED BY: BFW3
 DATE: 4-6-21
 SCALE: 1"=50'

COMMERCE AVE
 STRIPING PLAN
 (HARKRIDER TO EXCHANGE)

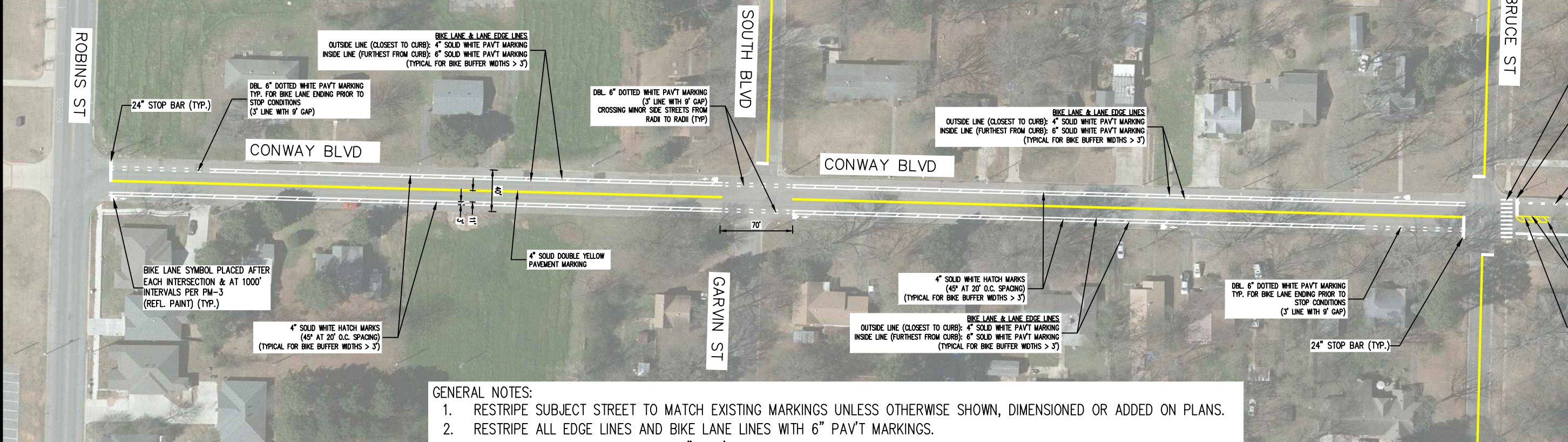
NOTE: ALL MARKINGS FOR SUBJECT STREET SHALL BE THERMOPLASTIC UNLESS OTHERWISE NOTED.



REVISIONS

NO.	DESCRIPTION	DATE

DO NOT STRIPE UNTIL OVERLAY COMPLETED.

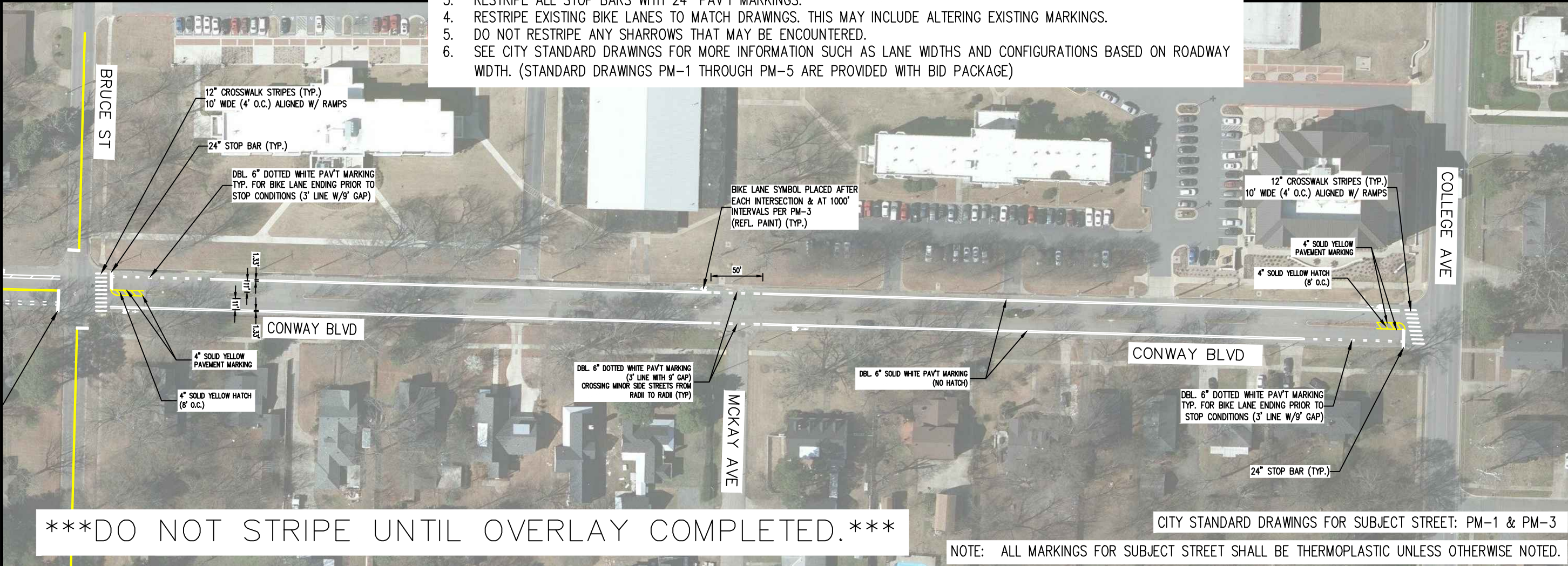


- GENERAL NOTES:
1. RESTRIPE SUBJECT STREET TO MATCH EXISTING MARKINGS UNLESS OTHERWISE SHOWN, DIMENSIONED OR ADDED ON PLANS.
 2. RESTRIPE ALL EDGE LINES AND BIKE LANE LINES WITH 6" PAV'T MARKINGS.
 3. RESTRIPE ALL STOP BARS WITH 24" PAV'T MARKINGS.
 4. RESTRIPE EXISTING BIKE LANES TO MATCH DRAWINGS. THIS MAY INCLUDE ALTERING EXISTING MARKINGS.
 5. DO NOT RESTRIPE ANY SHARROWS THAT MAY BE ENCOUNTERED.
 6. SEE CITY STANDARD DRAWINGS FOR MORE INFORMATION SUCH AS LANE WIDTHS AND CONFIGURATIONS BASED ON ROADWAY WIDTH. (STANDARD DRAWINGS PM-1 THROUGH PM-5 ARE PROVIDED WITH BID PACKAGE)

2021 ANNUAL PAVEMENT MARKING PROGRAM
 PLAN SHEETS FOR STREETS REQUIRING LAYOUT
 CONWAY, ARKANSAS

JOB NUMBER: 21-102
 DRAWN BY: MHW1
 CHECKED BY: BFV3
 DATE: 4-6-21
 SCALE: 1"=50'

CONWAY BLVD
 STRIPING PLAN
 (ROBINS TO COLLEGE)



DO NOT STRIPE UNTIL OVERLAY COMPLETED.

NOTE: ALL MARKINGS FOR SUBJECT STREET SHALL BE THERMOPLASTIC UNLESS OTHERWISE NOTED.

NOTE: ALL MARKINGS FOR SUBJECT STREET SHALL BE REFLECTORIZED PAINT UNLESS OTHERWISE NOTED.



REVISIONS

NO.	DESCRIPTION	DATE



2021 ANNUAL PAVEMENT MARKING PROGRAM
 PLAN SHEETS FOR STREETS REQUIRING LAYOUT
 CONWAY, ARKANSAS

JOB NUMBER: 21-102
 DRAWN BY: MHW1
 CHECKED BY: BFV3
 DATE: 4-6-21
 SCALE: 1"=40'

GENERAL NOTES:

1. RESTRIPE SUBJECT STREET TO MATCH EXISTING MARKINGS UNLESS OTHERWISE SHOWN, DIMENSIONED OR ADDED ON PLANS.
2. RESTRIPE ALL EDGE LINES AND BIKE LANE LINES WITH 6" PAV'T MARKINGS.
3. RESTRIPE ALL STOP BARS WITH 24" PAV'T MARKINGS.
4. RESTRIPE EXISTING BIKE LANES TO MATCH DRAWINGS. THIS MAY INCLUDE ALTERING EXISTING MARKINGS.
5. DO NOT RESTRIPE ANY SHARROWS THAT MAY BE ENCOUNTERED.
6. SEE CITY STANDARD DRAWINGS FOR MORE INFORMATION SUCH AS LANE WIDTHS AND CONFIGURATIONS BASED ON ROADWAY WIDTH. (STANDARD DRAWINGS PM-1 THROUGH PM-5 ARE PROVIDED WITH BID PACKAGE)

**COURT ST
 STRIPING PLAN**
 (PRARIE TO OAK)

NOTE: ALL MARKINGS FOR SUBJECT STREET SHALL BE REFLECTORIZED PAINT UNLESS OTHERWISE NOTED.

CITY STANDARD DRAWINGS FOR SUBJECT STREET: PM-5 & PM-3

NOTE: ALL MARKINGS FOR SUBJECT STREET SHALL BE REFLECTORIZED PAINT UNLESS OTHERWISE NOTED.

REVISIONS

NO.	DESCRIPTION	DATE



GENERAL NOTES:
 1. RESTRIPE SUBJECT STREET TO MATCH EXISTING MARKINGS UNLESS OTHERWISE SHOWN, DIMENSIONED OR ADDED ON PLANS.
 2. RESTRIPE ALL EDGE LINES AND BIKE LANE LINES WITH 6" PAV'T MARKINGS.
 3. RESTRIPE ALL STOP BARS WITH 24" PAV'T MARKINGS.
 4. RESTRIPE EXISTING BIKE LANES TO MATCH DRAWINGS. THIS MAY INCLUDE ALTERING EXISTING MARKINGS.
 5. DO NOT RESTRIPE ANY SHARROWS THAT MAY BE ENCOUNTERED.
 6. SEE CITY STANDARD DRAWINGS FOR MORE INFORMATION SUCH AS LANE WIDTHS AND CONFIGURATIONS BASED ON ROADWAY WIDTH. (STANDARD DRAWINGS PM-1 THROUGH PM-5 ARE PROVIDED WITH BID PACKAGE)



CITY STANDARD DRAWINGS FOR SUBJECT STREET: PM-5 & PM-3

NOTE: ALL MARKINGS FOR SUBJECT STREET SHALL BE REFLECTORIZED PAINT UNLESS OTHERWISE NOTED.

2021 ANNUAL PAVEMENT MARKING PROGRAM
 PLAN SHEETS FOR STREETS REQUIRING LAYOUT
 CONWAY, ARKANSAS

JOB NUMBER: 21-102
 DRAWN BY: MHW1
 CHECKED BY: BFV3
 DATE: 4-6-21
 SCALE: 1"=40'

E GERMAN LN
 STRIPING PLAN
 (MIDDLE TO OAK)
 (1 OF 2)

CITY STANDARD DRAWINGS FOR SUBJECT STREET: PM-5 & PM-3

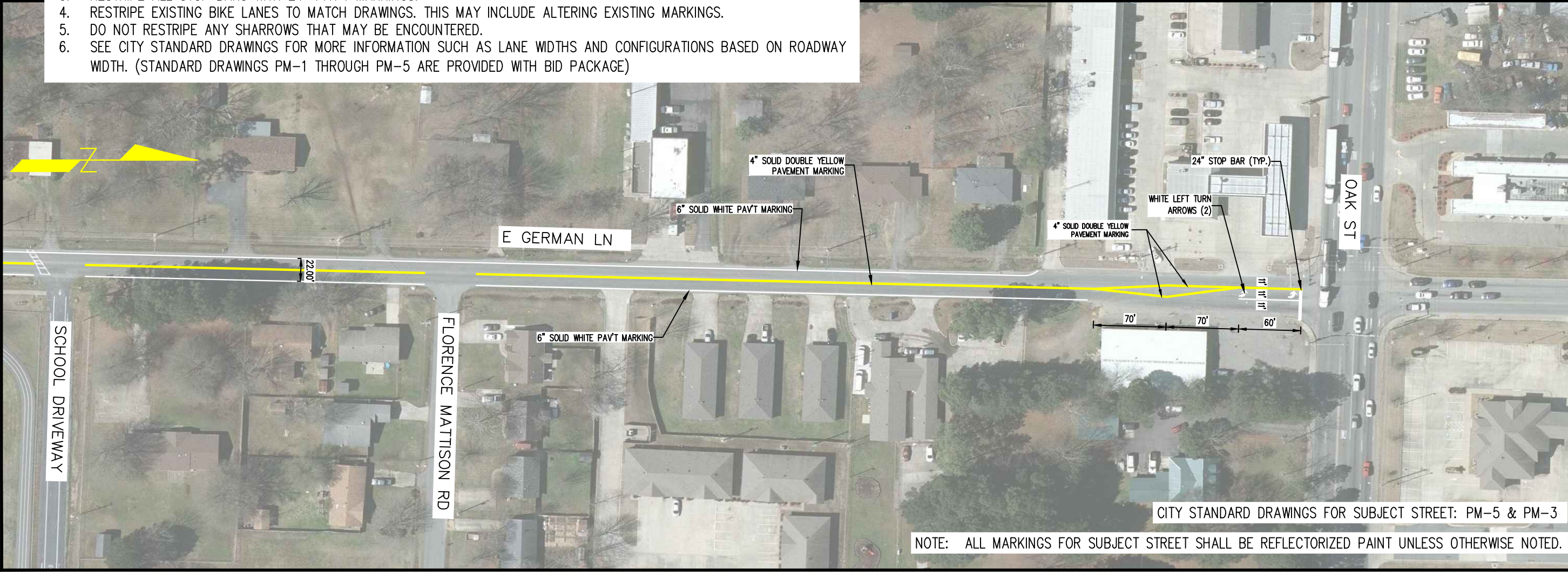
NOTE: ALL MARKINGS FOR SUBJECT STREET SHALL BE REFLECTORIZED PAINT UNLESS OTHERWISE NOTED.

REVISIONS

NO.	DESCRIPTION	DATE



- GENERAL NOTES:
1. RESTRIPE SUBJECT STREET TO MATCH EXISTING MARKINGS UNLESS OTHERWISE SHOWN, DIMENSIONED OR ADDED ON PLANS.
 2. RESTRIPE ALL EDGE LINES AND BIKE LANE LINES WITH 6" PAV'T MARKINGS.
 3. RESTRIPE ALL STOP BARS WITH 24" PAV'T MARKINGS.
 4. RESTRIPE EXISTING BIKE LANES TO MATCH DRAWINGS. THIS MAY INCLUDE ALTERING EXISTING MARKINGS.
 5. DO NOT RESTRIPE ANY SHARROWS THAT MAY BE ENCOUNTERED.
 6. SEE CITY STANDARD DRAWINGS FOR MORE INFORMATION SUCH AS LANE WIDTHS AND CONFIGURATIONS BASED ON ROADWAY WIDTH. (STANDARD DRAWINGS PM-1 THROUGH PM-5 ARE PROVIDED WITH BID PACKAGE)



CITY STANDARD DRAWINGS FOR SUBJECT STREET: PM-5 & PM-3

NOTE: ALL MARKINGS FOR SUBJECT STREET SHALL BE REFLECTORIZED PAINT UNLESS OTHERWISE NOTED.

2021 ANNUAL PAVEMENT MARKING PROGRAM
 PLAN SHEETS FOR STREETS REQUIRING LAYOUT
 CONWAY, ARKANSAS

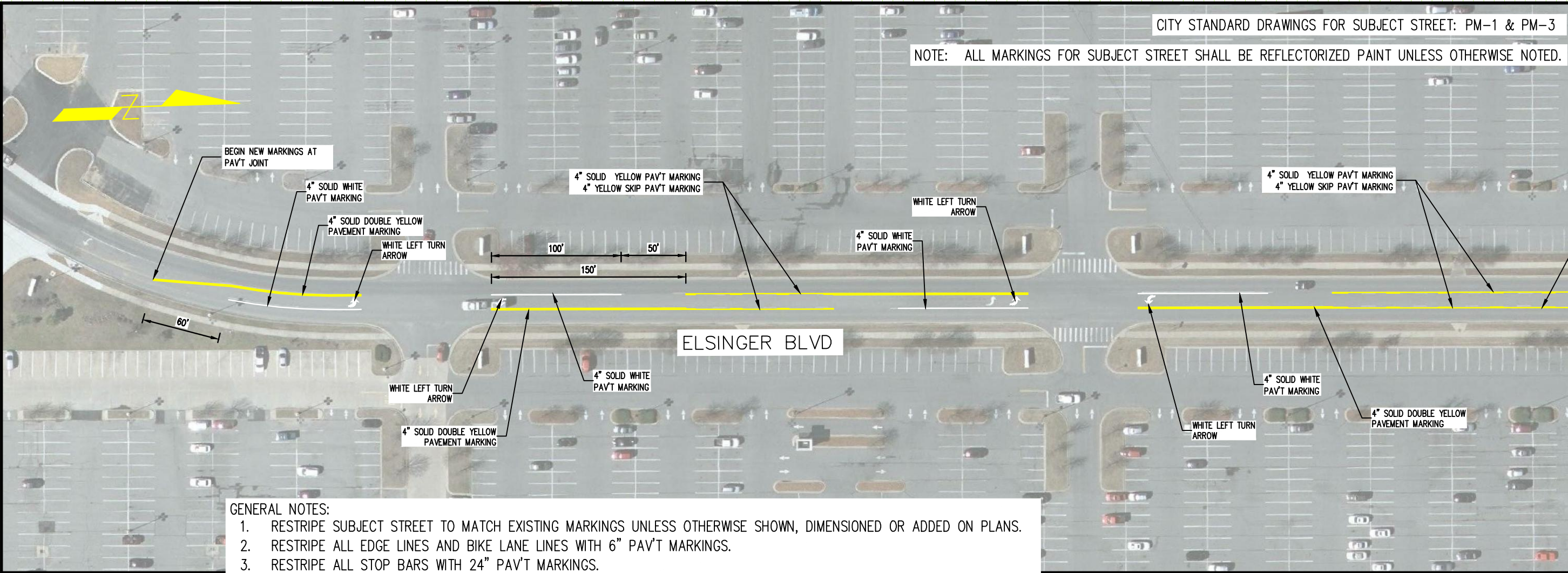
JOB NUMBER: 21-102
 DRAWN BY: MHW1
 CHECKED BY: BFV3
 DATE: 4-6-21
 SCALE: 1"=40'

E GERMAN LN
 STRIPING PLAN
 (MIDDLE TO OAK)
 (2 OF 2)

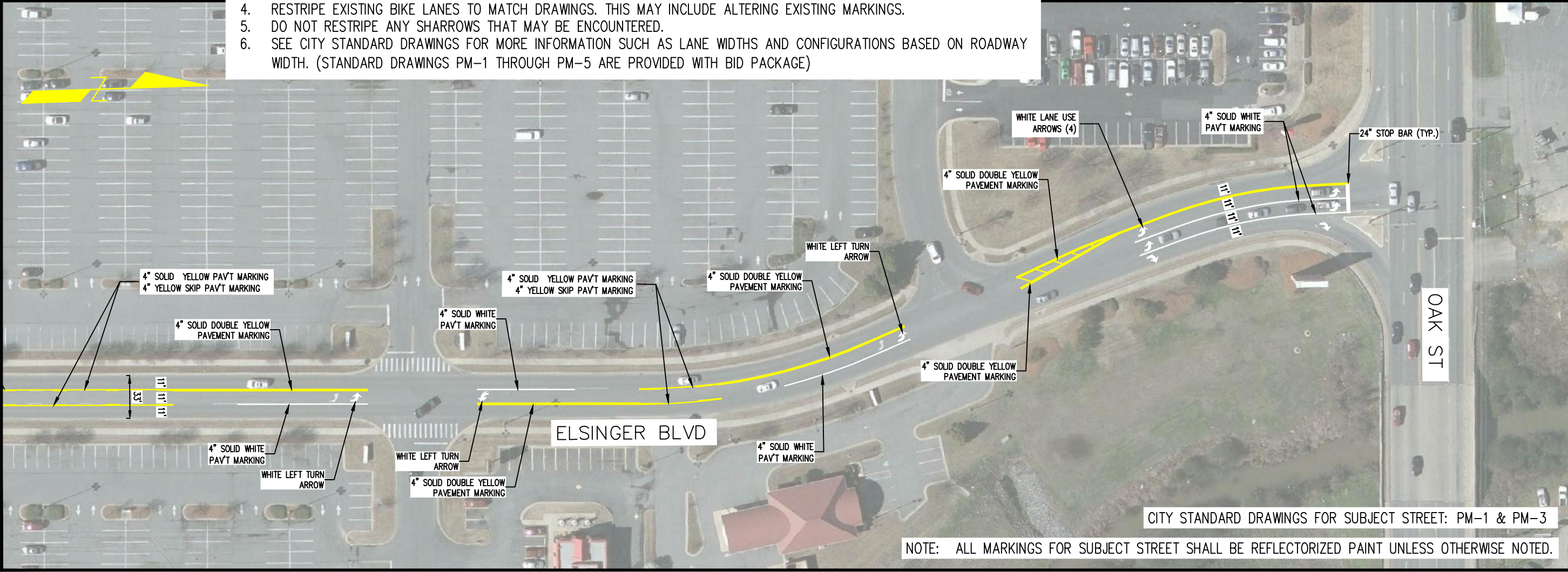
NOTE: ALL MARKINGS FOR SUBJECT STREET SHALL BE REFLECTORIZED PAINT UNLESS OTHERWISE NOTED.

REVISIONS

NO.	DESCRIPTION	DATE



- GENERAL NOTES:
1. RESTRIPE SUBJECT STREET TO MATCH EXISTING MARKINGS UNLESS OTHERWISE SHOWN, DIMENSIONED OR ADDED ON PLANS.
 2. RESTRIPE ALL EDGE LINES AND BIKE LANE LINES WITH 6" PAV'T MARKINGS.
 3. RESTRIPE ALL STOP BARS WITH 24" PAV'T MARKINGS.
 4. RESTRIPE EXISTING BIKE LANES TO MATCH DRAWINGS. THIS MAY INCLUDE ALTERING EXISTING MARKINGS.
 5. DO NOT RESTRIPE ANY SHARROWS THAT MAY BE ENCOUNTERED.
 6. SEE CITY STANDARD DRAWINGS FOR MORE INFORMATION SUCH AS LANE WIDTHS AND CONFIGURATIONS BASED ON ROADWAY WIDTH. (STANDARD DRAWINGS PM-1 THROUGH PM-5 ARE PROVIDED WITH BID PACKAGE)



NOTE: ALL MARKINGS FOR SUBJECT STREET SHALL BE REFLECTORIZED PAINT UNLESS OTHERWISE NOTED.

2021 ANNUAL PAVEMENT MARKING PROGRAM
PLAN SHEETS FOR STREETS REQUIRING LAYOUT
CONWAY, ARKANSAS

JOB NUMBER: 21-102
DRAWN BY: MHW1
CHECKED BY: BFW3
DATE: 4-6-21
SCALE: 1"=40'

ELSINGER BLVD
STRIPING PLAN
(NEW PAV'T TO OAK)

CITY STANDARD DRAWINGS FOR SUBJECT STREET: PM-1 & PM-3

NOTE: ALL MARKINGS FOR SUBJECT STREET SHALL BE REFLECTORIZED PAINT UNLESS OTHERWISE NOTED.

REVISIONS

NO.	DESCRIPTION	DATE



DAVE WARD DR

ENTERPRISE AVE

21 21

4" SOLID DOUBLE YELLOW
PAVEMENT MARKING

RAILROAD EMBLEM
(65' FROM NEAREST RAIL)

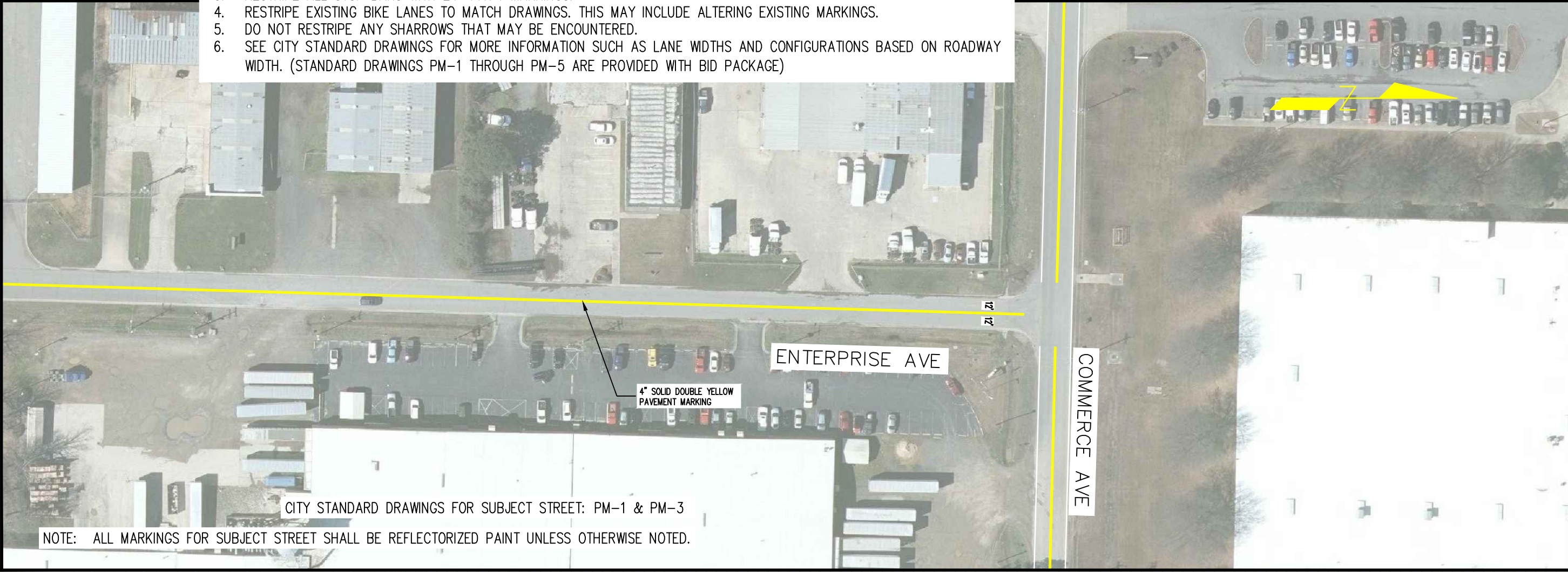
24" STOP BAR
(15' FROM NEAREST RAIL)

RAILROAD EMBLEM
(65' FROM NEAREST RAIL)

21 21

GENERAL NOTES:

1. RESTRIPE SUBJECT STREET TO MATCH EXISTING MARKINGS UNLESS OTHERWISE SHOWN, DIMENSIONED OR ADDED ON PLANS.
2. RESTRIPE ALL EDGE LINES AND BIKE LANE LINES WITH 6" PAV'T MARKINGS.
3. RESTRIPE ALL STOP BARS WITH 24" PAV'T MARKINGS.
4. RESTRIPE EXISTING BIKE LANES TO MATCH DRAWINGS. THIS MAY INCLUDE ALTERING EXISTING MARKINGS.
5. DO NOT RESTRIPE ANY SHARROWS THAT MAY BE ENCOUNTERED.
6. SEE CITY STANDARD DRAWINGS FOR MORE INFORMATION SUCH AS LANE WIDTHS AND CONFIGURATIONS BASED ON ROADWAY WIDTH. (STANDARD DRAWINGS PM-1 THROUGH PM-5 ARE PROVIDED WITH BID PACKAGE)



ENTERPRISE AVE

21 21

4" SOLID DOUBLE YELLOW
PAVEMENT MARKING

COMMERCE AVE

CITY STANDARD DRAWINGS FOR SUBJECT STREET: PM-1 & PM-3

NOTE: ALL MARKINGS FOR SUBJECT STREET SHALL BE REFLECTORIZED PAINT UNLESS OTHERWISE NOTED.

2021 ANNUAL PAVEMENT MARKING PROGRAM
 PLAN SHEETS FOR STREETS REQUIRING LAYOUT
 CONWAY, ARKANSAS

JOB NUMBER: 21-102
 DRAWN BY: MHW1
 CHECKED BY: BFV3
 DATE: 4-6-21
 SCALE: 1"=40'

ENTERPRISE AVE
 STRIPING PLAN
 (DAVE WARD TO COMMERCE)

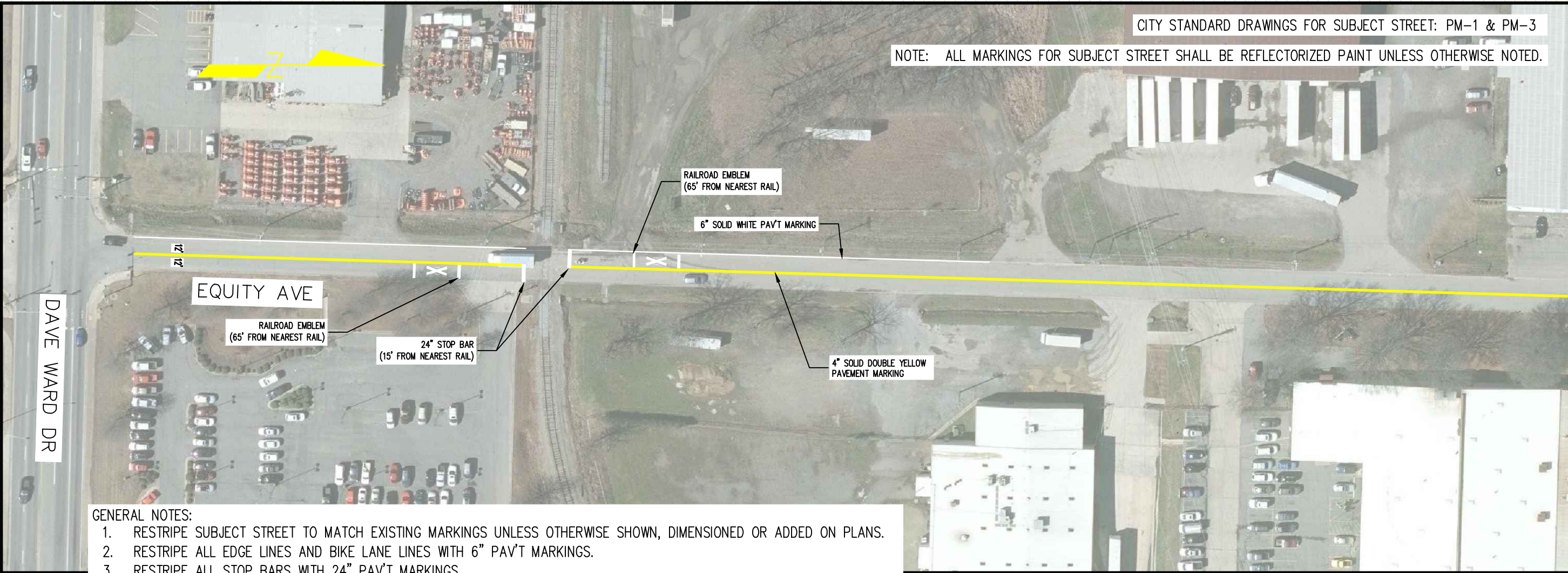
NOTE: ALL MARKINGS FOR SUBJECT STREET SHALL BE REFLECTORIZED PAINT UNLESS OTHERWISE NOTED.



CITY OF CONWAY
TRANSPORTATION
DEPARTMENT
100 EAST ROBINS
CONWAY, AR 72032
501-450-6165

REVISIONS

NO.	DESCRIPTION	DATE



DAVE WARD DR

EQUITY AVE

RAILROAD EMBLEM
(65' FROM NEAREST RAIL)

24" STOP BAR
(15' FROM NEAREST RAIL)

RAILROAD EMBLEM
(65' FROM NEAREST RAIL)

6" SOLID WHITE PAVT MARKING

4" SOLID DOUBLE YELLOW
PAVEMENT MARKING

GENERAL NOTES:

1. RESTRIPE SUBJECT STREET TO MATCH EXISTING MARKINGS UNLESS OTHERWISE SHOWN, DIMENSIONED OR ADDED ON PLANS.
2. RESTRIPE ALL EDGE LINES AND BIKE LANE LINES WITH 6" PAVT MARKINGS.
3. RESTRIPE ALL STOP BARS WITH 24" PAVT MARKINGS.
4. RESTRIPE EXISTING BIKE LANES TO MATCH DRAWINGS. THIS MAY INCLUDE ALTERING EXISTING MARKINGS.
5. DO NOT RESTRIPE ANY SHARROWS THAT MAY BE ENCOUNTERED.
6. SEE CITY STANDARD DRAWINGS FOR MORE INFORMATION SUCH AS LANE WIDTHS AND CONFIGURATIONS BASED ON ROADWAY WIDTH. (STANDARD DRAWINGS PM-1 THROUGH PM-5 ARE PROVIDED WITH BID PACKAGE)



EQUITY AVE

4" SOLID DOUBLE YELLOW
PAVEMENT MARKING

COMMERCE AVE

NOTE: ALL MARKINGS FOR SUBJECT STREET SHALL BE REFLECTORIZED PAINT UNLESS OTHERWISE NOTED.

2021 ANNUAL PAVEMENT MARKING PROGRAM
PLAN SHEETS FOR STREETS REQUIRING LAYOUT
CONWAY, ARKANSAS

JOB NUMBER: 21-102
DRAWN BY: MHW1
CHECKED BY: Bfv3
DATE: 4-6-21
SCALE: 1"=40'

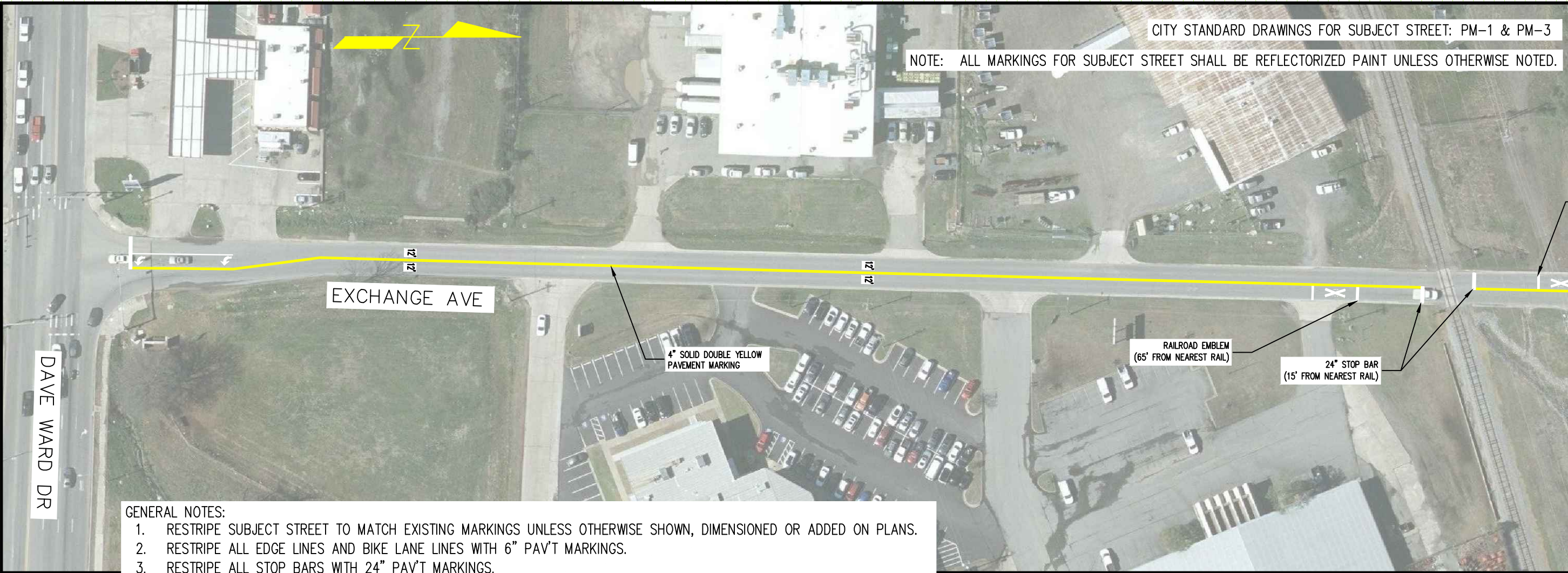
EQUITY AVE
STRIPING PLAN
(DAVE WARD TO COMMERCE)

CITY STANDARD DRAWINGS FOR SUBJECT STREET: PM-1 & PM-3

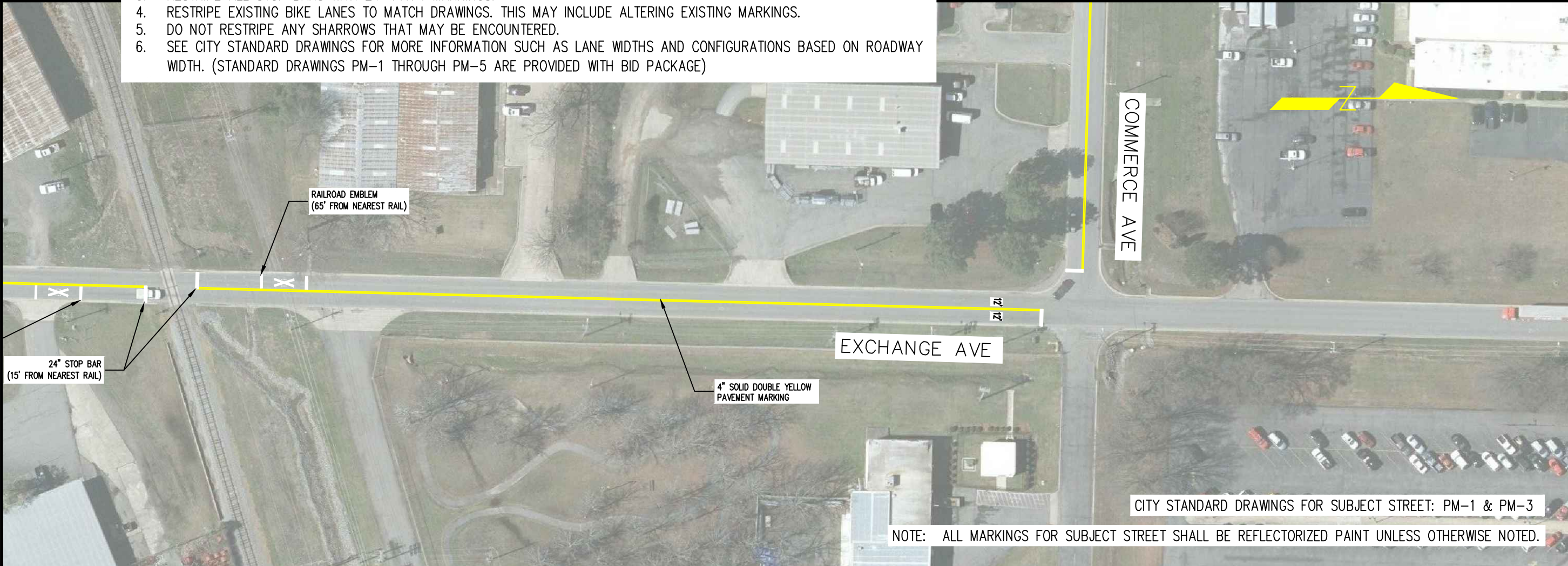
NOTE: ALL MARKINGS FOR SUBJECT STREET SHALL BE REFLECTORIZED PAINT UNLESS OTHERWISE NOTED.

REVISIONS

NO.	DESCRIPTION	DATE



- GENERAL NOTES:
1. RESTRIPE SUBJECT STREET TO MATCH EXISTING MARKINGS UNLESS OTHERWISE SHOWN, DIMENSIONED OR ADDED ON PLANS.
 2. RESTRIPE ALL EDGE LINES AND BIKE LANE LINES WITH 6" PAV'T MARKINGS.
 3. RESTRIPE ALL STOP BARS WITH 24" PAV'T MARKINGS.
 4. RESTRIPE EXISTING BIKE LANES TO MATCH DRAWINGS. THIS MAY INCLUDE ALTERING EXISTING MARKINGS.
 5. DO NOT RESTRIPE ANY SHARROWS THAT MAY BE ENCOUNTERED.
 6. SEE CITY STANDARD DRAWINGS FOR MORE INFORMATION SUCH AS LANE WIDTHS AND CONFIGURATIONS BASED ON ROADWAY WIDTH. (STANDARD DRAWINGS PM-1 THROUGH PM-5 ARE PROVIDED WITH BID PACKAGE)



CITY STANDARD DRAWINGS FOR SUBJECT STREET: PM-1 & PM-3

NOTE: ALL MARKINGS FOR SUBJECT STREET SHALL BE REFLECTORIZED PAINT UNLESS OTHERWISE NOTED.

2021 ANNUAL PAVEMENT MARKING PROGRAM
PLAN SHEETS FOR STREETS REQUIRING LAYOUT
CONWAY, ARKANSAS

JOB NUMBER: 21-102
DRAWN BY: MHW1
CHECKED BY: BFV3
DATE: 4-6-21
SCALE: 1"=40'

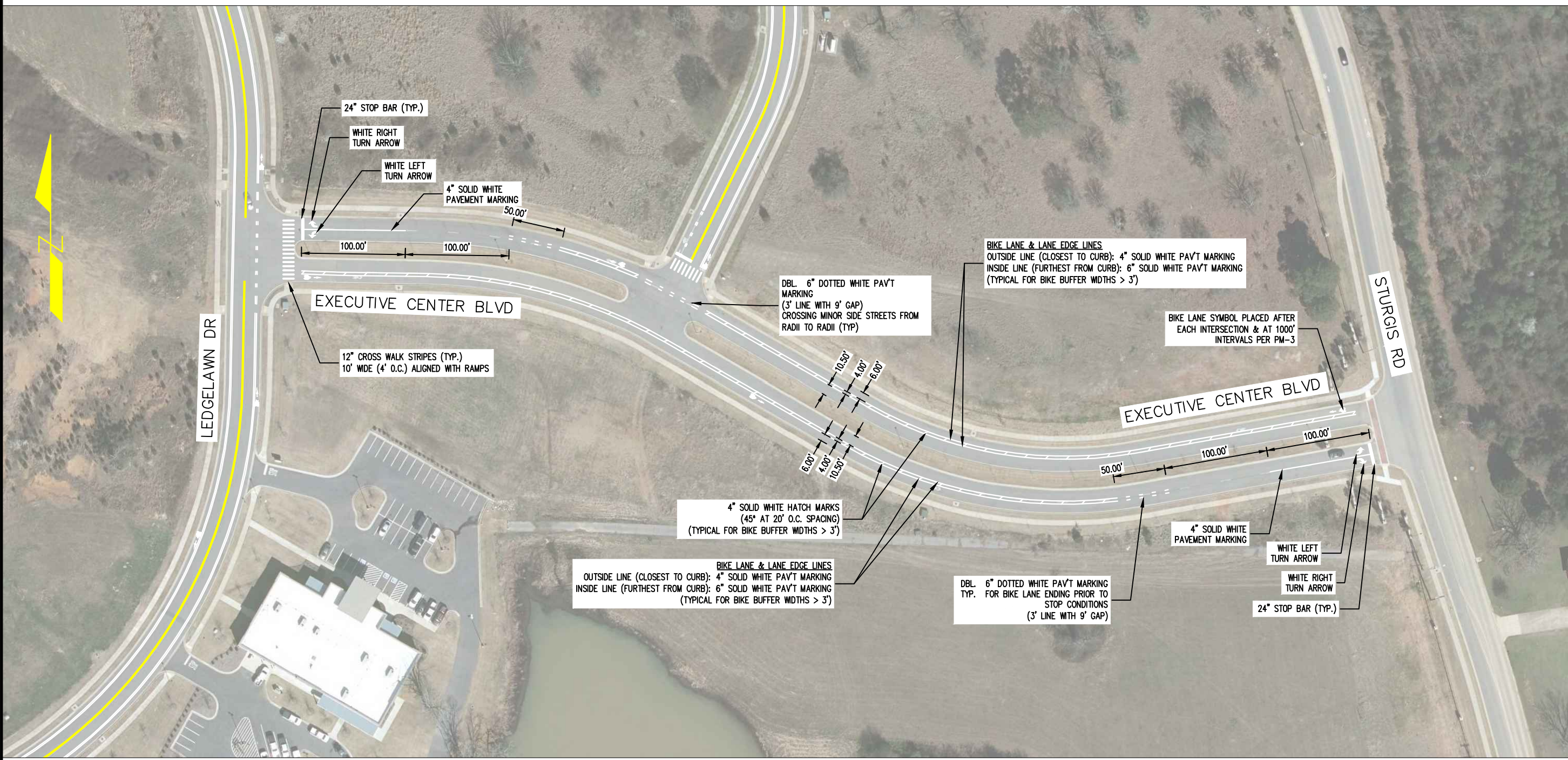
EXCHANGE AVE
STRIPING PLAN
(DAVE WARD TO COMMERCE)

REVISIONS

NO.	DESCRIPTION	DATE

GENERAL NOTES:

1. RESTRIPE SUBJECT STREET TO MATCH EXISTING MARKINGS UNLESS OTHERWISE SHOWN, DIMENSIONED OR ADDED ON PLANS.
2. RESTRIPE ALL EDGE LINES AND BIKE LANE LINES WITH 6" PAV'T MARKINGS.
3. RESTRIPE ALL STOP BARS WITH 24" PAV'T MARKINGS.
4. RESTRIPE EXISTING BIKE LANES TO MATCH DRAWINGS. THIS MAY INCLUDE ALTERING EXISTING MARKINGS.
5. DO NOT RESTRIPE ANY SHARROWS THAT MAY BE ENCOUNTERED.
6. SEE CITY STANDARD DRAWINGS FOR MORE INFORMATION SUCH AS LANE WIDTHS AND CONFIGURATIONS BASED ON ROADWAY WIDTH. (STANDARD DRAWINGS PM-1 THROUGH PM-5 ARE PROVIDED WITH BID PACKAGE)



2021 ANNUAL PAVEMENT MARKING PROGRAM
 PLAN SHEETS FOR STREETS REQUIRING LAYOUT
 CONWAY, ARKANSAS

JOB NUMBER: 21-102
 DRAWN BY: MHW1
 CHECKED BY: BFV3
 DATE: 4-6-21
 SCALE: 1"=50'

EXECUTIVE
 CENTER BLVD
 STRIPING PLAN
 (LEDGELAWN TO STURGIS)

CITY STANDARD DRAWINGS FOR SUBJECT STREET: PM-1 & PM-3
 NOTE: ALL MARKINGS FOR SUBJECT STREET SHALL BE REFLECTORIZED PAINT UNLESS OTHERWISE NOTED.

NOTE: ALL MARKINGS FOR SUBJECT STREET SHALL BE REFLECTORIZED PAINT UNLESS OTHERWISE NOTED.

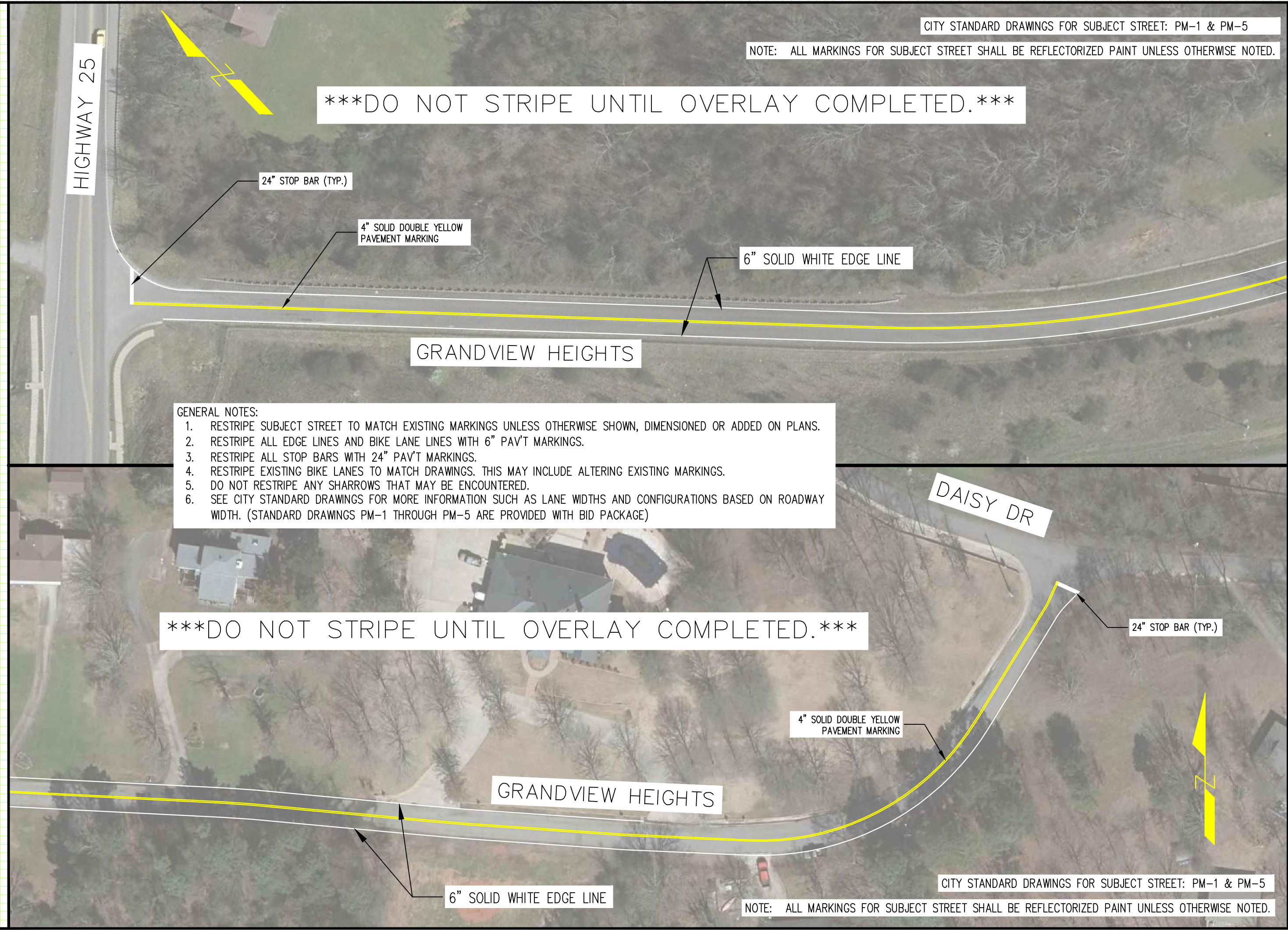
REVISIONS

NO.	DESCRIPTION	DATE

2021 ANNUAL PAVEMENT MARKING PROGRAM
 PLAN SHEETS FOR STREETS REQUIRING LAYOUT
 CONWAY, ARKANSAS

JOB NUMBER: 21-102
 DRAWN BY: MHW1
 CHECKED BY: BFV3
 DATE: 4-6-21
 SCALE: 1"=30'

GRANDVIEW HEIGHTS
 STRIPING PLAN
 (HWY 25 TO DAISY DR)
 (PAGE 1 OF 1)



DO NOT STRIPE UNTIL OVERLAY COMPLETED.

- GENERAL NOTES:
1. RESTRIPE SUBJECT STREET TO MATCH EXISTING MARKINGS UNLESS OTHERWISE SHOWN, DIMENSIONED OR ADDED ON PLANS.
 2. RESTRIPE ALL EDGE LINES AND BIKE LANE LINES WITH 6" PAV'T MARKINGS.
 3. RESTRIPE ALL STOP BARS WITH 24" PAV'T MARKINGS.
 4. RESTRIPE EXISTING BIKE LANES TO MATCH DRAWINGS. THIS MAY INCLUDE ALTERING EXISTING MARKINGS.
 5. DO NOT RESTRIPE ANY SHARROWS THAT MAY BE ENCOUNTERED.
 6. SEE CITY STANDARD DRAWINGS FOR MORE INFORMATION SUCH AS LANE WIDTHS AND CONFIGURATIONS BASED ON ROADWAY WIDTH. (STANDARD DRAWINGS PM-1 THROUGH PM-5 ARE PROVIDED WITH BID PACKAGE)

DO NOT STRIPE UNTIL OVERLAY COMPLETED.

24" STOP BAR (TYP.)

4" SOLID DOUBLE YELLOW
PAVEMENT MARKING

6" SOLID WHITE EDGE LINE

GRANDVIEW HEIGHTS

DAISY DR

24" STOP BAR (TYP.)

4" SOLID DOUBLE YELLOW
PAVEMENT MARKING

GRANDVIEW HEIGHTS

6" SOLID WHITE EDGE LINE

NOTE: ALL MARKINGS FOR SUBJECT STREET SHALL BE REFLECTORIZED PAINT UNLESS OTHERWISE NOTED.

NOTE: ALL MARKINGS FOR SUBJECT STREET SHALL BE REFLECTORIZED PAINT UNLESS OTHERWISE NOTED.



REVISIONS

NO.	DESCRIPTION	DATE



2021 ANNUAL PAVEMENT MARKING PROGRAM
PLAN SHEETS FOR STREETS REQUIRING LAYOUT
CONWAY, ARKANSAS

JOB NUMBER: 21-102
DRAWN BY: MHW1
CHECKED BY: BFV3
DATE: 4-6-21
SCALE: 1"=40'

GENERAL NOTES:

1. RESTRIPE SUBJECT STREET TO MATCH EXISTING MARKINGS UNLESS OTHERWISE SHOWN, DIMENSIONED OR ADDED ON PLANS.
2. RESTRIPE ALL EDGE LINES AND BIKE LANE LINES WITH 6" PAV'T MARKINGS.
3. RESTRIPE ALL STOP BARS WITH 24" PAV'T MARKINGS.
4. RESTRIPE EXISTING BIKE LANES TO MATCH DRAWINGS. THIS MAY INCLUDE ALTERING EXISTING MARKINGS.
5. DO NOT RESTRIPE ANY SHARROWS THAT MAY BE ENCOUNTERED.
6. SEE CITY STANDARD DRAWINGS FOR MORE INFORMATION SUCH AS LANE WIDTHS AND CONFIGURATIONS BASED ON ROADWAY WIDTH. (STANDARD DRAWINGS PM-1 THROUGH PM-5 ARE PROVIDED WITH BID PACKAGE)

HALTER RD
STRIPING PLAN
(MUSEUM TO AMITY)

REVISIONS

NO.	DESCRIPTION	DATE

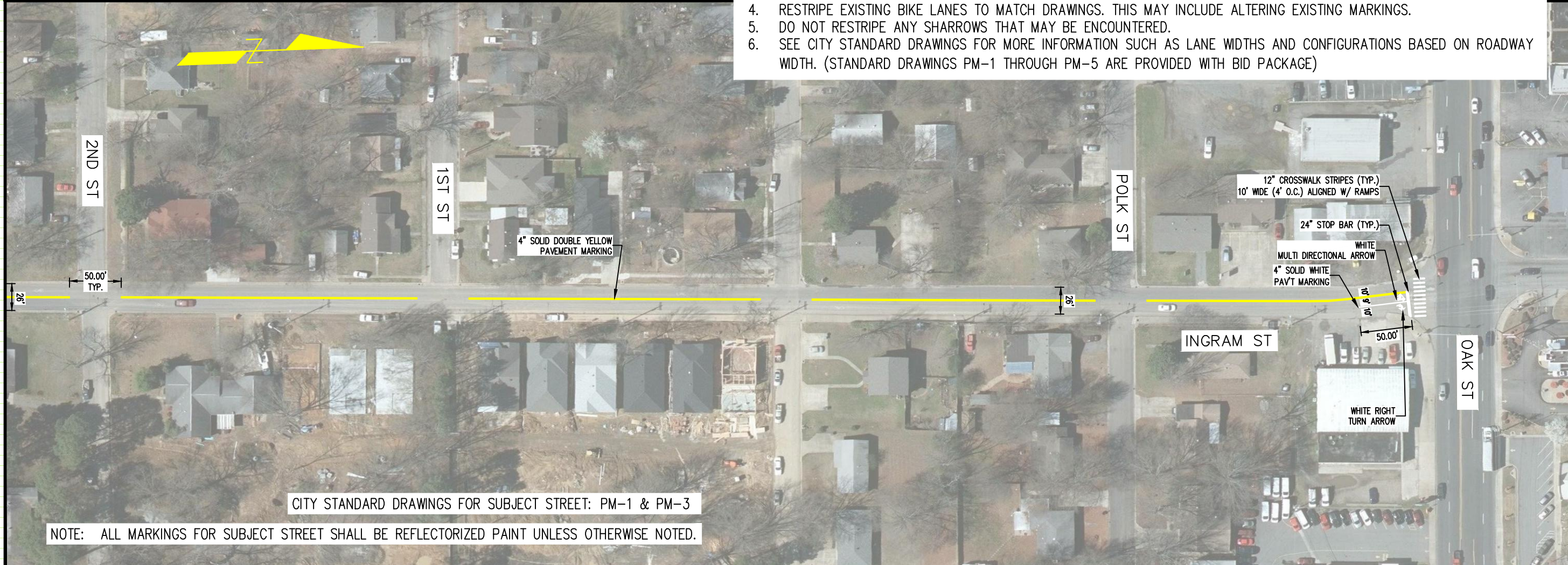


CITY STANDARD DRAWINGS FOR SUBJECT STREET: PM-1 & PM-3

NOTE: ALL MARKINGS FOR SUBJECT STREET SHALL BE REFLECTORIZED PAINT UNLESS OTHERWISE NOTED.

GENERAL NOTES:

1. RESTRIPE SUBJECT STREET TO MATCH EXISTING MARKINGS UNLESS OTHERWISE SHOWN, DIMENSIONED OR ADDED ON PLANS.
2. RESTRIPE ALL EDGE LINES AND BIKE LANE LINES WITH 6" PAV'T MARKINGS.
3. RESTRIPE ALL STOP BARS WITH 24" PAV'T MARKINGS.
4. RESTRIPE EXISTING BIKE LANES TO MATCH DRAWINGS. THIS MAY INCLUDE ALTERING EXISTING MARKINGS.
5. DO NOT RESTRIPE ANY SHARROWS THAT MAY BE ENCOUNTERED.
6. SEE CITY STANDARD DRAWINGS FOR MORE INFORMATION SUCH AS LANE WIDTHS AND CONFIGURATIONS BASED ON ROADWAY WIDTH. (STANDARD DRAWINGS PM-1 THROUGH PM-5 ARE PROVIDED WITH BID PACKAGE)



CITY STANDARD DRAWINGS FOR SUBJECT STREET: PM-1 & PM-3

NOTE: ALL MARKINGS FOR SUBJECT STREET SHALL BE REFLECTORIZED PAINT UNLESS OTHERWISE NOTED.

2021 ANNUAL PAVEMENT MARKING PROGRAM
 PLAN SHEETS FOR STREETS REQUIRING LAYOUT
 CONWAY, ARKANSAS

JOB NUMBER: 21-102
 DRAWN BY: MHW1
 CHECKED BY: BFV3
 DATE: 4-6-21
 SCALE: 1"=50'

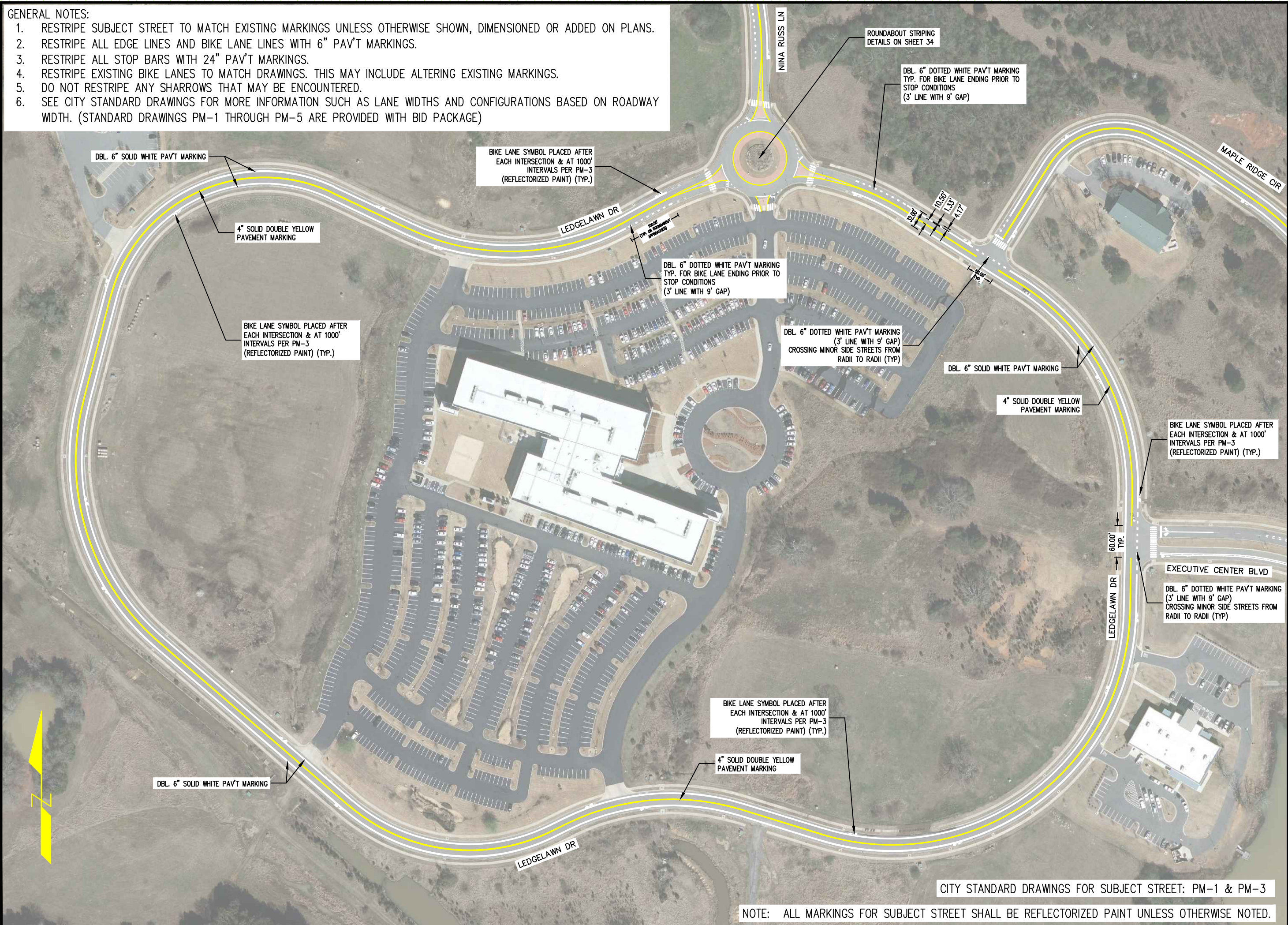
INGRAM ST
 STRIPING PLAN
 (6TH ST TO OAK)

GENERAL NOTES:

1. RESTRIPE SUBJECT STREET TO MATCH EXISTING MARKINGS UNLESS OTHERWISE SHOWN, DIMENSIONED OR ADDED ON PLANS.
2. RESTRIPE ALL EDGE LINES AND BIKE LANE LINES WITH 6" PAV'T MARKINGS.
3. RESTRIPE ALL STOP BARS WITH 24" PAV'T MARKINGS.
4. RESTRIPE EXISTING BIKE LANES TO MATCH DRAWINGS. THIS MAY INCLUDE ALTERING EXISTING MARKINGS.
5. DO NOT RESTRIPE ANY SHARROWS THAT MAY BE ENCOUNTERED.
6. SEE CITY STANDARD DRAWINGS FOR MORE INFORMATION SUCH AS LANE WIDTHS AND CONFIGURATIONS BASED ON ROADWAY WIDTH. (STANDARD DRAWINGS PM-1 THROUGH PM-5 ARE PROVIDED WITH BID PACKAGE)

REVISIONS

NO.	DESCRIPTION	DATE



**2021 ANNUAL PAVEMENT MARKING PROGRAM
 PLAN SHEETS FOR STREETS REQUIRING LAYOUT
 CONWAY, ARKANSAS**

JOB NUMBER: 21-102
 DRAWN BY: MHW1
 CHECKED BY: BFV3
 DATE: 4-6-21
 SCALE: 1"=80'

**LEDGELAWN DR
 STRIPING PLAN
 (ENTIRE STREET)**

CITY STANDARD DRAWINGS FOR SUBJECT STREET: PM-1 & PM-3

NOTE: ALL MARKINGS FOR SUBJECT STREET SHALL BE REFLECTORIZED PAINT UNLESS OTHERWISE NOTED.

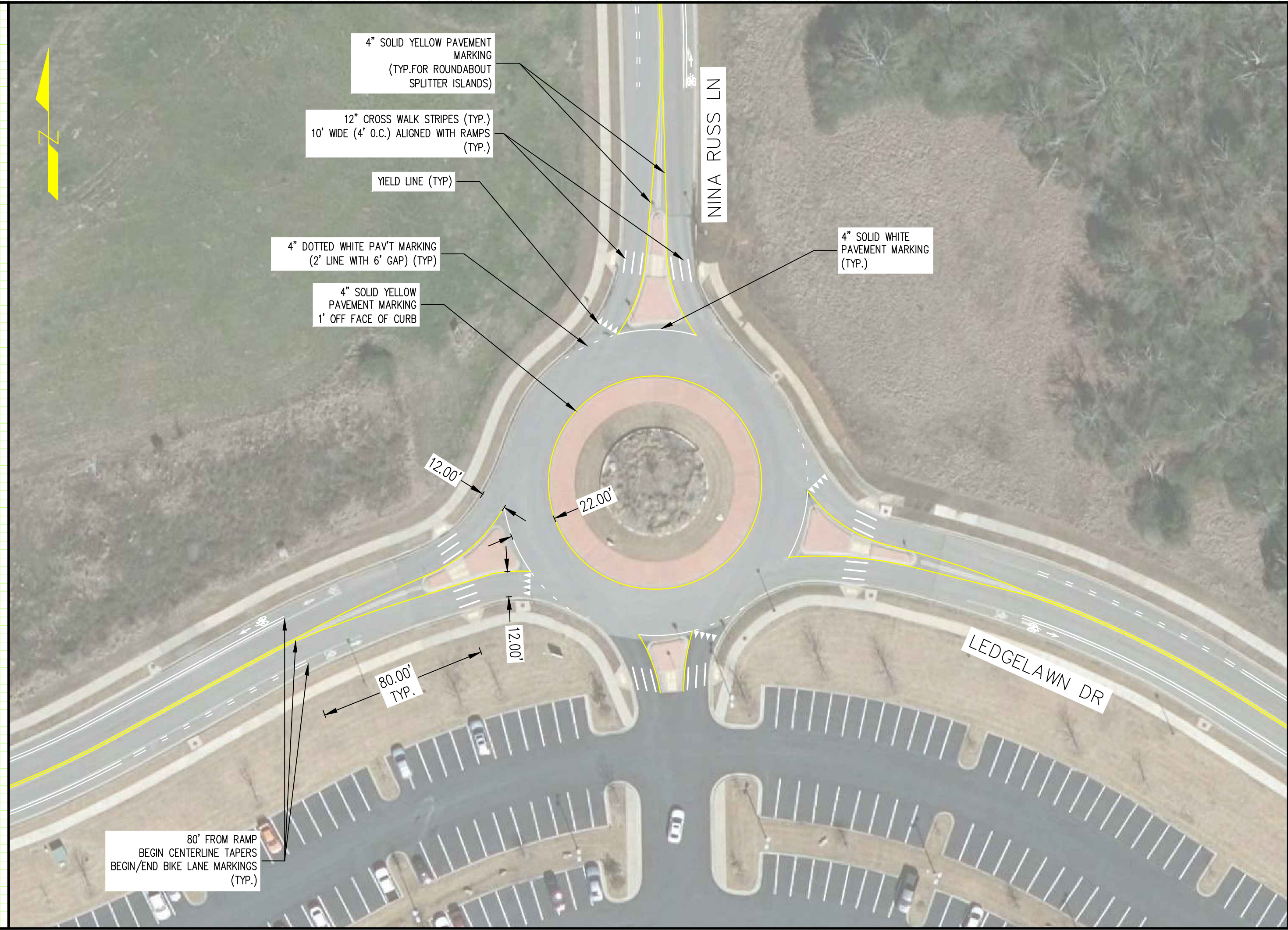
REVISIONS

NO.	DESCRIPTION	DATE

2021 ANNUAL PAVEMENT MARKING PROGRAM
 PLAN SHEETS FOR STREETS REQUIRING LAYOUT
 CONWAY, ARKANSAS

JOB NUMBER: 21-102
 DRAWN BY: MHW1
 CHECKED BY: BFV3
 DATE: 4-6-21
 SCALE: 1"=80'

LEDGELAWN
 ROUNDABOUT
 STRIPING PLAN
 (ROUNDABOUT)



4" SOLID YELLOW PAVEMENT MARKING
 (TYP. FOR ROUNDABOUT
 SPLITTER ISLANDS)

12" CROSS WALK STRIPES (TYP.)
 10' WIDE (4' O.C.) ALIGNED WITH RAMPS
 (TYP.)

YIELD LINE (TYP.)

4" DOTTED WHITE PAV'T MARKING
 (2' LINE WITH 6' GAP) (TYP.)

4" SOLID YELLOW
 PAVEMENT MARKING
 1' OFF FACE OF CURB

4" SOLID WHITE
 PAVEMENT MARKING
 (TYP.)

12.00'

22.00'

12.00'

80.00'
 TYP.

LEDGELAWN DR

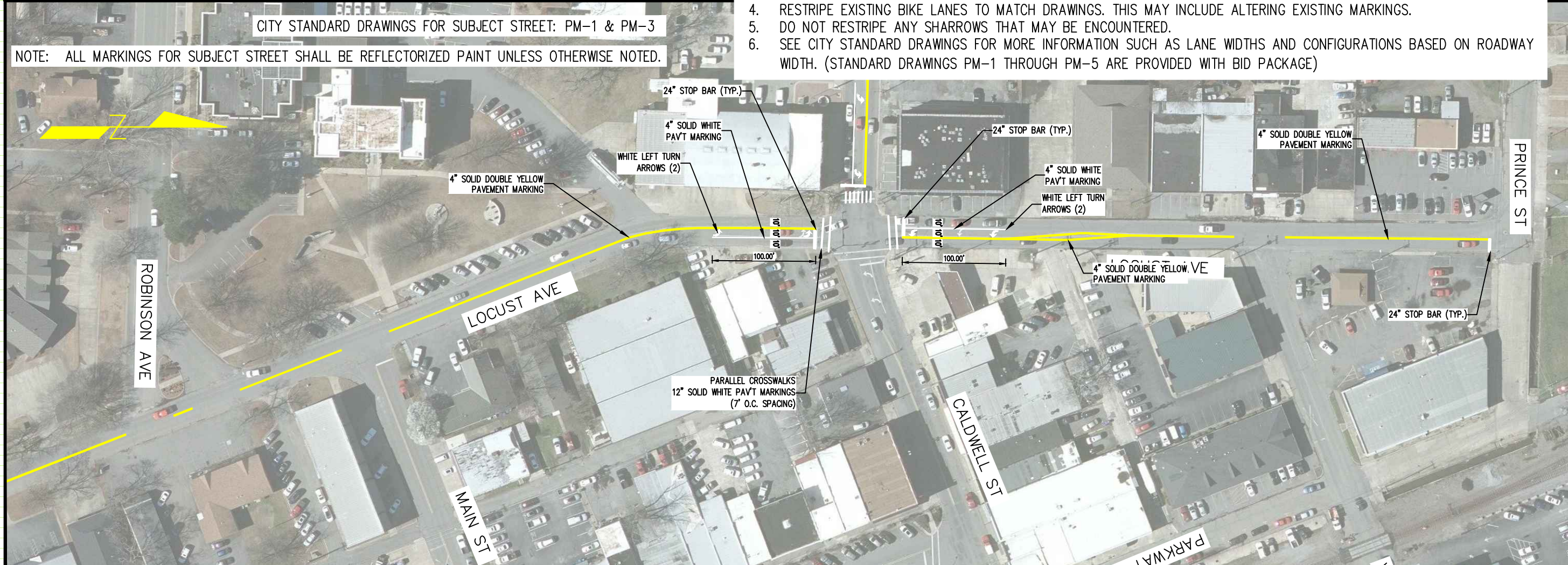
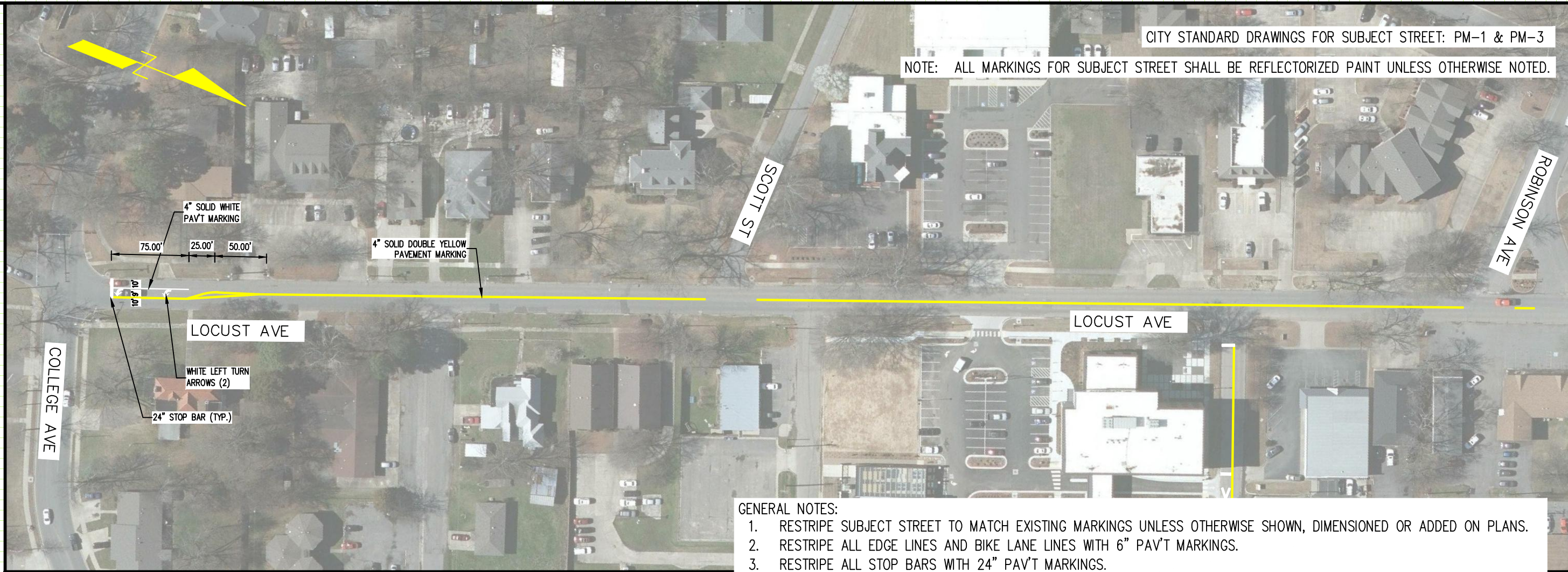
NINA RUSS LN

80' FROM RAMP
 BEGIN CENTERLINE TAPERS
 BEGIN/END BIKE LANE MARKINGS
 (TYP.)



REVISIONS

NO.	DESCRIPTION	DATE



CITY STANDARD DRAWINGS FOR SUBJECT STREET: PM-1 & PM-3

NOTE: ALL MARKINGS FOR SUBJECT STREET SHALL BE REFLECTORIZED PAINT UNLESS OTHERWISE NOTED.

GENERAL NOTES:

1. RESTRIPE SUBJECT STREET TO MATCH EXISTING MARKINGS UNLESS OTHERWISE SHOWN, DIMENSIONED OR ADDED ON PLANS.
2. RESTRIPE ALL EDGE LINES AND BIKE LANE LINES WITH 6" PAV'T MARKINGS.
3. RESTRIPE ALL STOP BARS WITH 24" PAV'T MARKINGS.
4. RESTRIPE EXISTING BIKE LANES TO MATCH DRAWINGS. THIS MAY INCLUDE ALTERING EXISTING MARKINGS.
5. DO NOT RESTRIPE ANY SHARROWS THAT MAY BE ENCOUNTERED.
6. SEE CITY STANDARD DRAWINGS FOR MORE INFORMATION SUCH AS LANE WIDTHS AND CONFIGURATIONS BASED ON ROADWAY WIDTH. (STANDARD DRAWINGS PM-1 THROUGH PM-5 ARE PROVIDED WITH BID PACKAGE)

CITY STANDARD DRAWINGS FOR SUBJECT STREET: PM-1 & PM-3

NOTE: ALL MARKINGS FOR SUBJECT STREET SHALL BE REFLECTORIZED PAINT UNLESS OTHERWISE NOTED.

2021 ANNUAL PAVEMENT MARKING PROGRAM
PLAN SHEETS FOR STREETS REQUIRING LAYOUT
CONWAY, ARKANSAS

JOB NUMBER: 21-102
DRAWN BY: MHW1
CHECKED BY: BFV3
DATE: 4-6-21
SCALE: 1"=50'

LOCUST AVE
STRIPING PLAN
(COLLEGE TO PRINCE)

REVISIONS

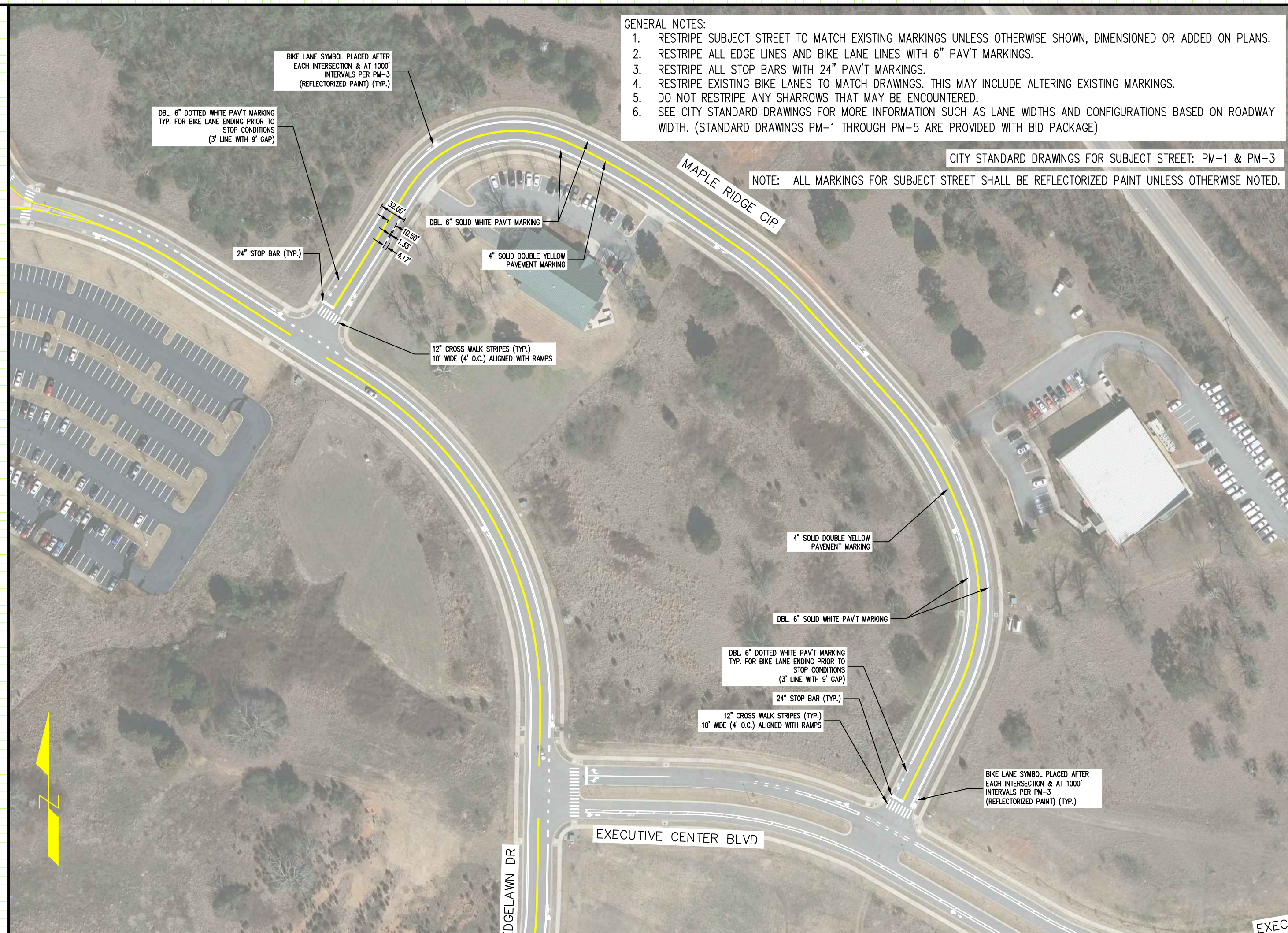
NO.	DESCRIPTION	DATE

GENERAL NOTES:

1. RESTRIPE SUBJECT STREET TO MATCH EXISTING MARKINGS UNLESS OTHERWISE SHOWN, DIMENSIONED OR ADDED ON PLANS.
2. RESTRIPE ALL EDGE LINES AND BIKE LANE LINES WITH 6" PAV'T MARKINGS.
3. RESTRIPE ALL STOP BARS WITH 24" PAV'T MARKINGS.
4. RESTRIPE EXISTING BIKE LANES TO MATCH DRAWINGS. THIS MAY INCLUDE ALTERING EXISTING MARKINGS.
5. DO NOT RESTRIPE ANY SHARROWS THAT MAY BE ENCOUNTERED.
6. SEE CITY STANDARD DRAWINGS FOR MORE INFORMATION SUCH AS LANE WIDTHS AND CONFIGURATIONS BASED ON ROADWAY WIDTH. (STANDARD DRAWINGS PM-1 THROUGH PM-5 ARE PROVIDED WITH BID PACKAGE)

CITY STANDARD DRAWINGS FOR SUBJECT STREET: PM-1 & PM-3

NOTE: ALL MARKINGS FOR SUBJECT STREET SHALL BE REFLECTORIZED PAINT UNLESS OTHERWISE NOTED.



2021 ANNUAL PAVEMENT MARKING PROGRAM
PLAN SHEETS FOR STREETS REQUIRING LAYOUT
CONWAY, ARKANSAS

JOB NUMBER: 21-102
DRAWN BY: MHW1
CHECKED BY: BFV3
DATE: 4-6-21
SCALE: 1"=50'

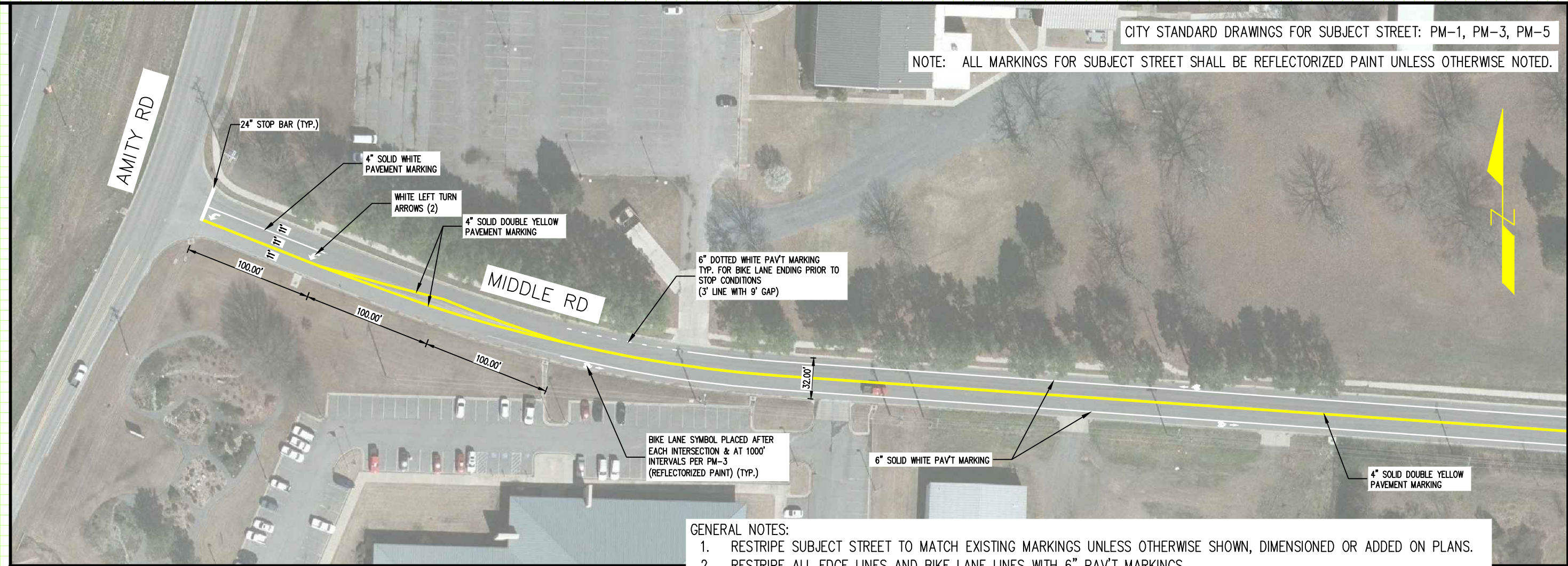
MAPLE RIDGE CIR
STRIPING PLAN
(LEDGELAWN TO EXECUTIVE CENTER)

CITY STANDARD DRAWINGS FOR SUBJECT STREET: PM-1, PM-3, PM-5

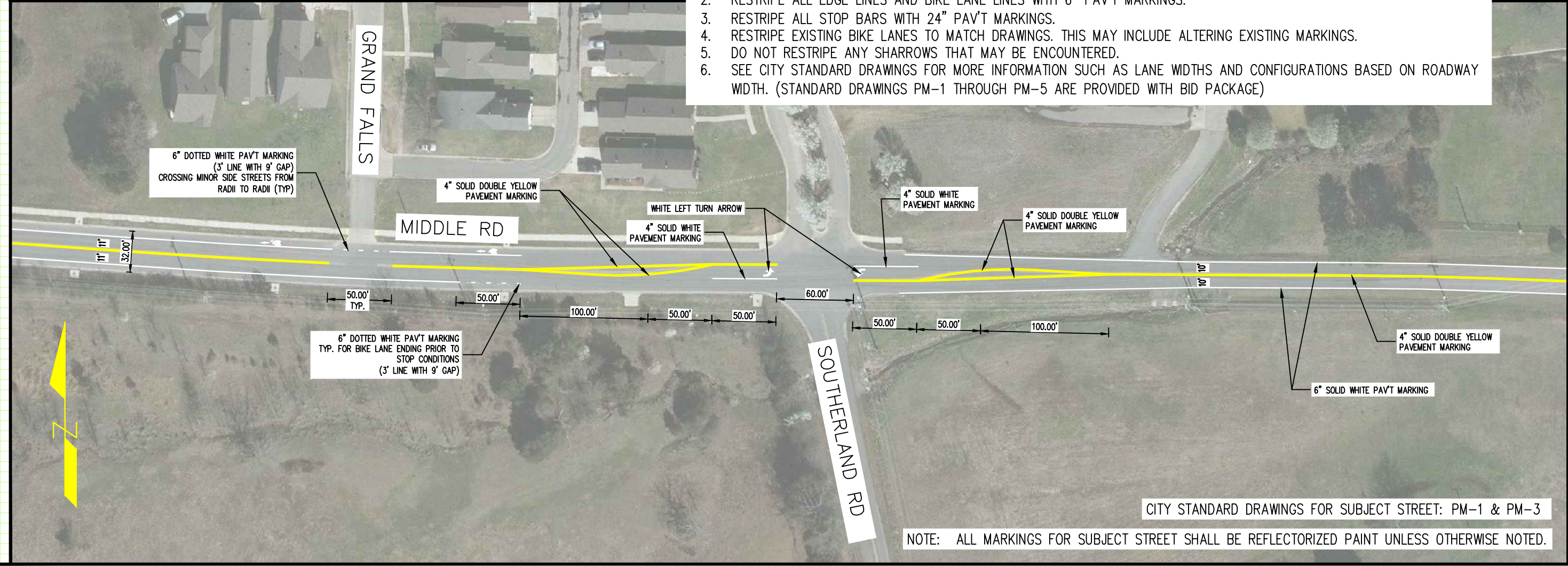
NOTE: ALL MARKINGS FOR SUBJECT STREET SHALL BE REFLECTORIZED PAINT UNLESS OTHERWISE NOTED.

REVISIONS

NO.	DESCRIPTION	DATE



- GENERAL NOTES:
1. RESTRIPE SUBJECT STREET TO MATCH EXISTING MARKINGS UNLESS OTHERWISE SHOWN, DIMENSIONED OR ADDED ON PLANS.
 2. RESTRIPE ALL EDGE LINES AND BIKE LANE LINES WITH 6" PAV'T MARKINGS.
 3. RESTRIPE ALL STOP BARS WITH 24" PAV'T MARKINGS.
 4. RESTRIPE EXISTING BIKE LANES TO MATCH DRAWINGS. THIS MAY INCLUDE ALTERING EXISTING MARKINGS.
 5. DO NOT RESTRIPE ANY SHARROWS THAT MAY BE ENCOUNTERED.
 6. SEE CITY STANDARD DRAWINGS FOR MORE INFORMATION SUCH AS LANE WIDTHS AND CONFIGURATIONS BASED ON ROADWAY WIDTH. (STANDARD DRAWINGS PM-1 THROUGH PM-5 ARE PROVIDED WITH BID PACKAGE)



CITY STANDARD DRAWINGS FOR SUBJECT STREET: PM-1 & PM-3

NOTE: ALL MARKINGS FOR SUBJECT STREET SHALL BE REFLECTORIZED PAINT UNLESS OTHERWISE NOTED.

2021 ANNUAL PAVEMENT MARKING PROGRAM
 PLAN SHEETS FOR STREETS REQUIRING LAYOUT
 CONWAY, ARKANSAS

JOB NUMBER: 21-102
 DRAWN BY: MHW1
 CHECKED BY: BFV3
 DATE: 4-6-21
 SCALE: 1"=40'

MIDDLE RD
 STRIPING PLAN
 (AMITY TO E GERMAN LN)
 (PAGE 1 OF 2)

GENERAL NOTES:

1. RESTRIPE SUBJECT STREET TO MATCH EXISTING MARKINGS UNLESS OTHERWISE SHOWN, DIMENSIONED OR ADDED ON PLANS.
2. RESTRIPE ALL EDGE LINES AND BIKE LANE LINES WITH 6" PAV'T MARKINGS.
3. RESTRIPE ALL STOP BARS WITH 24" PAV'T MARKINGS.
4. RESTRIPE EXISTING BIKE LANES TO MATCH DRAWINGS. THIS MAY INCLUDE ALTERING EXISTING MARKINGS.
5. DO NOT RESTRIPE ANY SHARROWS THAT MAY BE ENCOUNTERED.
6. SEE CITY STANDARD DRAWINGS FOR MORE INFORMATION SUCH AS LANE WIDTHS AND CONFIGURATIONS BASED ON ROADWAY WIDTH. (STANDARD DRAWINGS PM-1 THROUGH PM-5 ARE PROVIDED WITH BID PACKAGE)

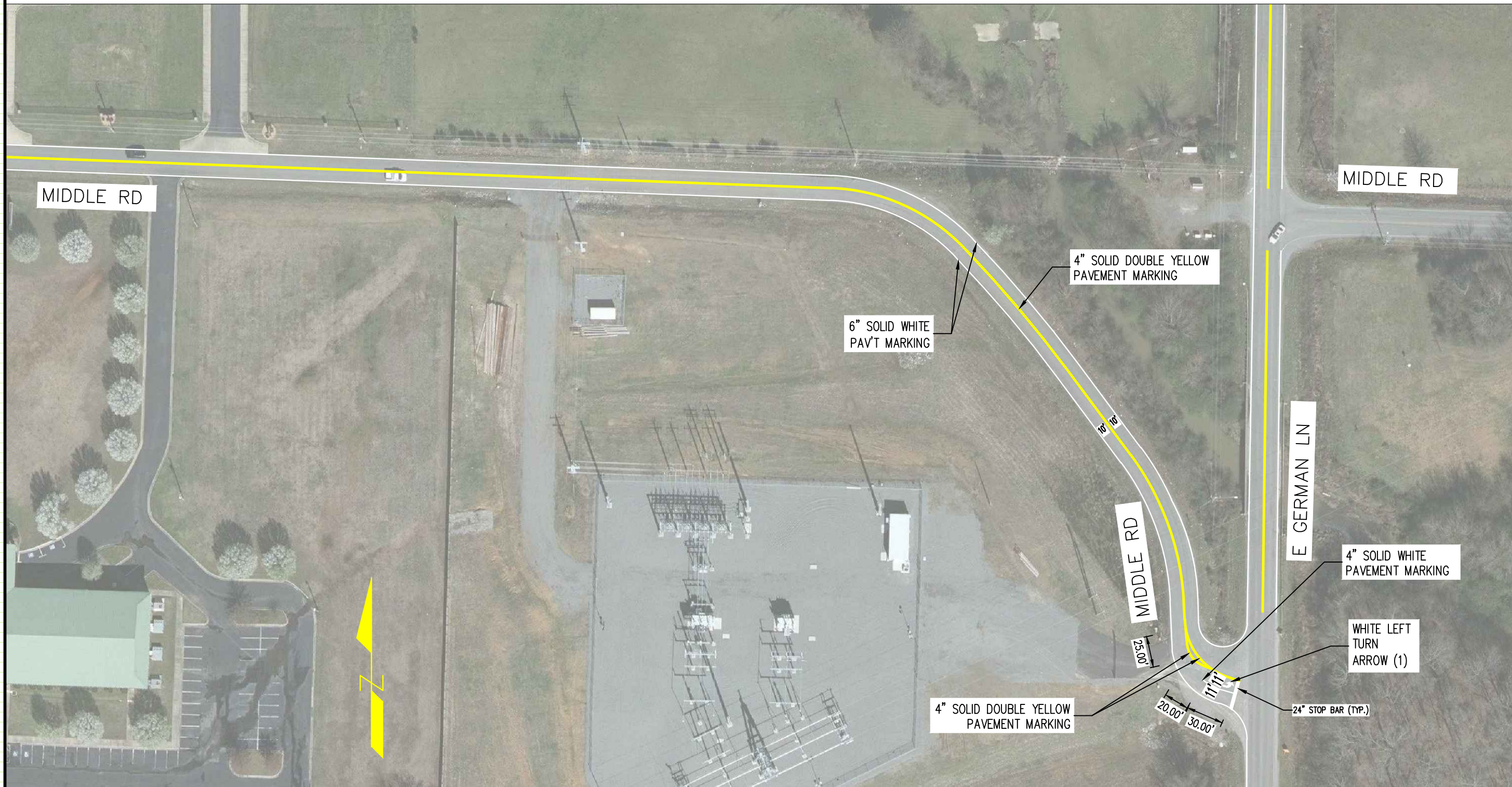
CITY STANDARD DRAWINGS FOR SUBJECT STREET: PM-5

NOTE: ALL MARKINGS FOR SUBJECT STREET SHALL BE REFLECTORIZED PAINT UNLESS OTHERWISE NOTED.



REVISIONS

NO.	DESCRIPTION	DATE



2021 ANNUAL PAVEMENT MARKING PROGRAM
 PLAN SHEETS FOR STREETS REQUIRING LAYOUT
 CONWAY, ARKANSAS

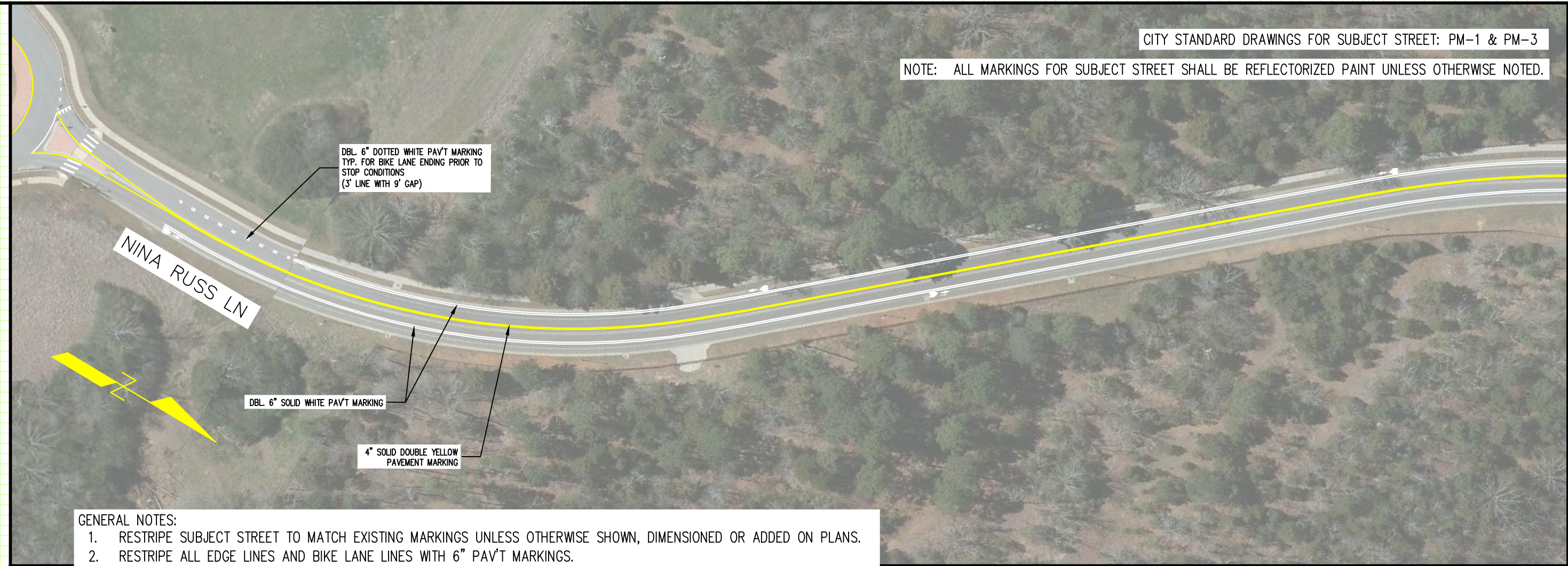
JOB NUMBER: 21-102
 DRAWN BY: MHW1
 CHECKED BY: BFV3
 DATE: 4-6-21
 SCALE: 1"=40'

MIDDLE RD STRIPING PLAN
 (AMITY TO E GERMAN)
 (PAGE 2 OF 2)

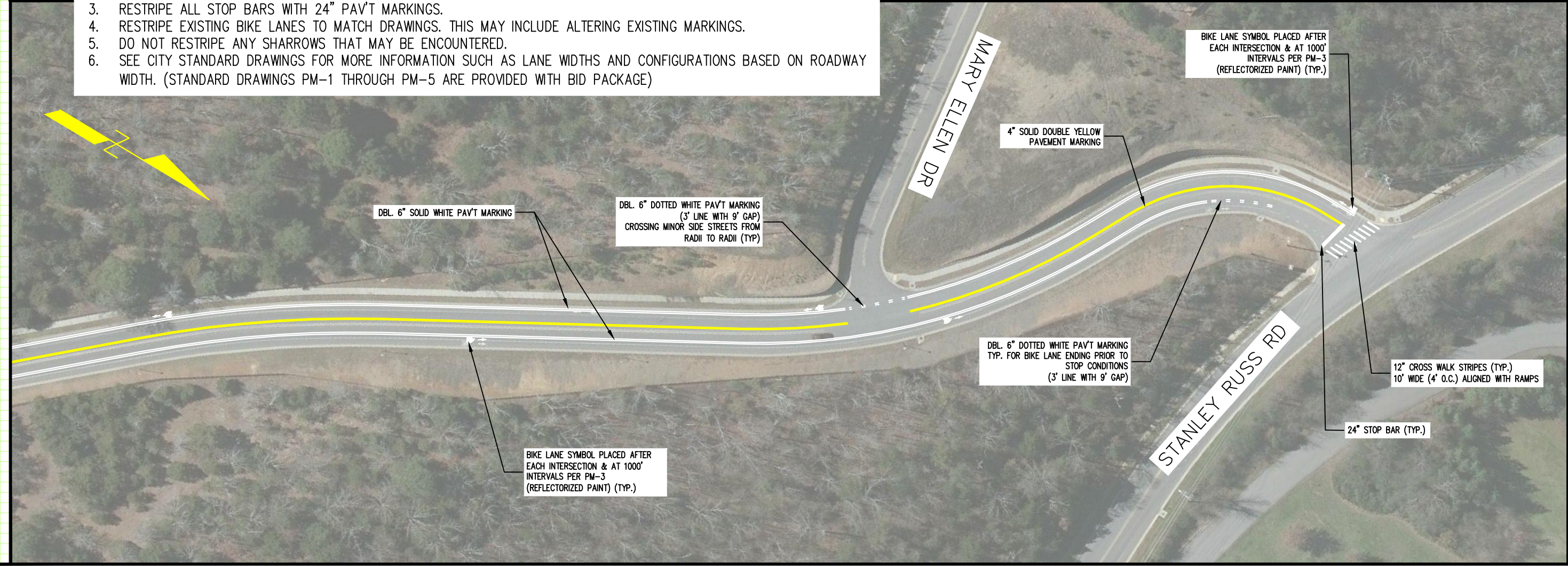
NOTE: ALL MARKINGS FOR SUBJECT STREET SHALL BE REFLECTORIZED PAINT UNLESS OTHERWISE NOTED.

REVISIONS

NO.	DESCRIPTION	DATE



- GENERAL NOTES:
1. RESTRIPE SUBJECT STREET TO MATCH EXISTING MARKINGS UNLESS OTHERWISE SHOWN, DIMENSIONED OR ADDED ON PLANS.
 2. RESTRIPE ALL EDGE LINES AND BIKE LANE LINES WITH 6" PAV'T MARKINGS.
 3. RESTRIPE ALL STOP BARS WITH 24" PAV'T MARKINGS.
 4. RESTRIPE EXISTING BIKE LANES TO MATCH DRAWINGS. THIS MAY INCLUDE ALTERING EXISTING MARKINGS.
 5. DO NOT RESTRIPE ANY SHARROWS THAT MAY BE ENCOUNTERED.
 6. SEE CITY STANDARD DRAWINGS FOR MORE INFORMATION SUCH AS LANE WIDTHS AND CONFIGURATIONS BASED ON ROADWAY WIDTH. (STANDARD DRAWINGS PM-1 THROUGH PM-5 ARE PROVIDED WITH BID PACKAGE)



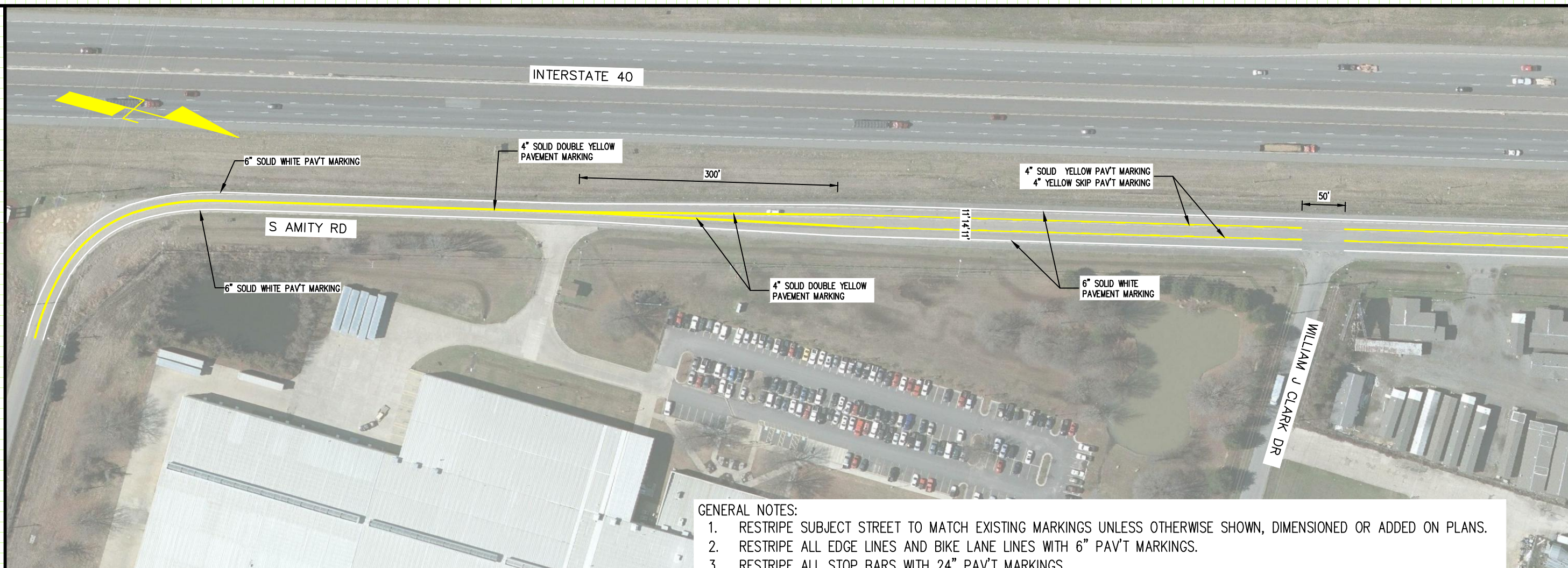
2021 ANNUAL PAVEMENT MARKING PROGRAM
 PLAN SHEETS FOR STREETS REQUIRING LAYOUT
 CONWAY, ARKANSAS

JOB NUMBER: 21-102
 DRAWN BY: MHW1
 CHECKED BY: BFV3
 DATE: 4-6-21
 SCALE: 1"=40'

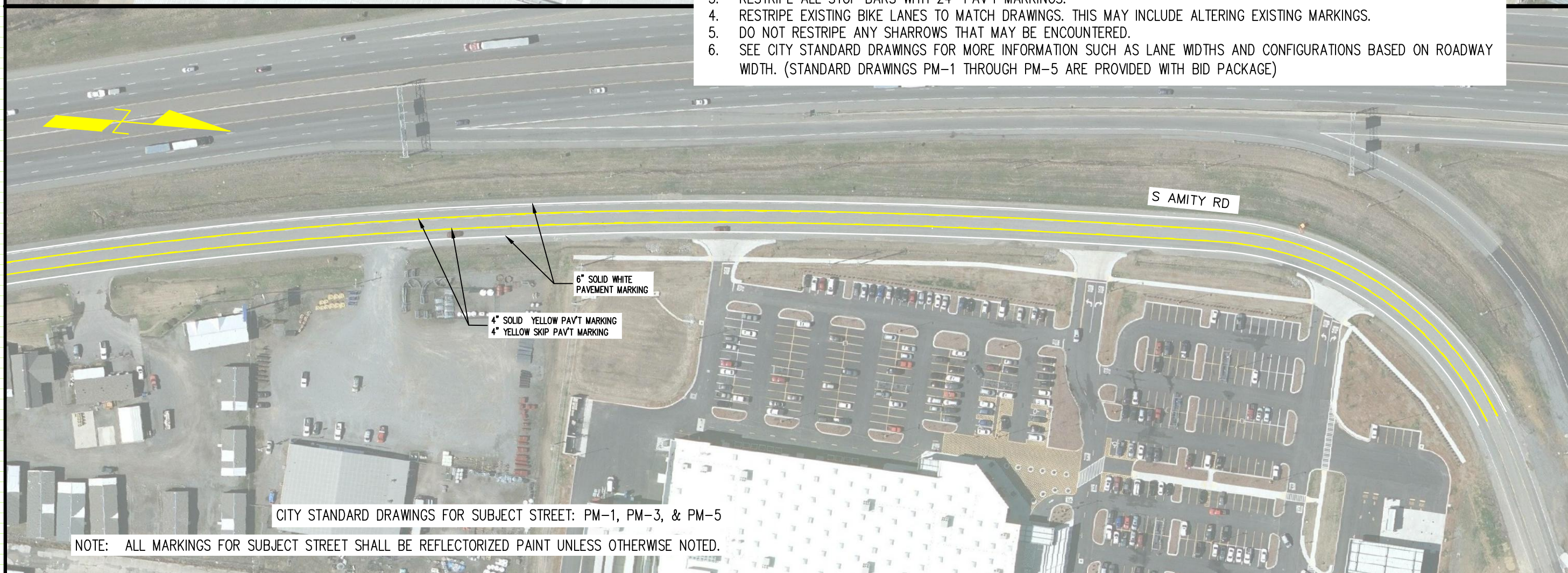
NINA RUSS LN
 STRIPING PLAN
 (LEDGELAWN TO
 STANLEY RUSS)

REVISIONS

NO.	DESCRIPTION	DATE



- GENERAL NOTES:
1. RESTRIPE SUBJECT STREET TO MATCH EXISTING MARKINGS UNLESS OTHERWISE SHOWN, DIMENSIONED OR ADDED ON PLANS.
 2. RESTRIPE ALL EDGE LINES AND BIKE LANE LINES WITH 6" PAV'T MARKINGS.
 3. RESTRIPE ALL STOP BARS WITH 24" PAV'T MARKINGS.
 4. RESTRIPE EXISTING BIKE LANES TO MATCH DRAWINGS. THIS MAY INCLUDE ALTERING EXISTING MARKINGS.
 5. DO NOT RESTRIPE ANY SHARROWS THAT MAY BE ENCOUNTERED.
 6. SEE CITY STANDARD DRAWINGS FOR MORE INFORMATION SUCH AS LANE WIDTHS AND CONFIGURATIONS BASED ON ROADWAY WIDTH. (STANDARD DRAWINGS PM-1 THROUGH PM-5 ARE PROVIDED WITH BID PACKAGE)



CITY STANDARD DRAWINGS FOR SUBJECT STREET: PM-1, PM-3, & PM-5

NOTE: ALL MARKINGS FOR SUBJECT STREET SHALL BE REFLECTORIZED PAINT UNLESS OTHERWISE NOTED.

2021 ANNUAL PAVEMENT MARKING PROGRAM
 PLAN SHEETS FOR STREETS REQUIRING LAYOUT
 CONWAY, ARKANSAS

JOB NUMBER: 21-102
 DRAWN BY: MHW1
 CHECKED BY: BFV3
 DATE: 4-6-21
 SCALE: 1"=40'

S. AMITY RD
 STRIPING PLAN
 (TOKUSEN DWY TO
 DAVID'S BURGERS DWY)

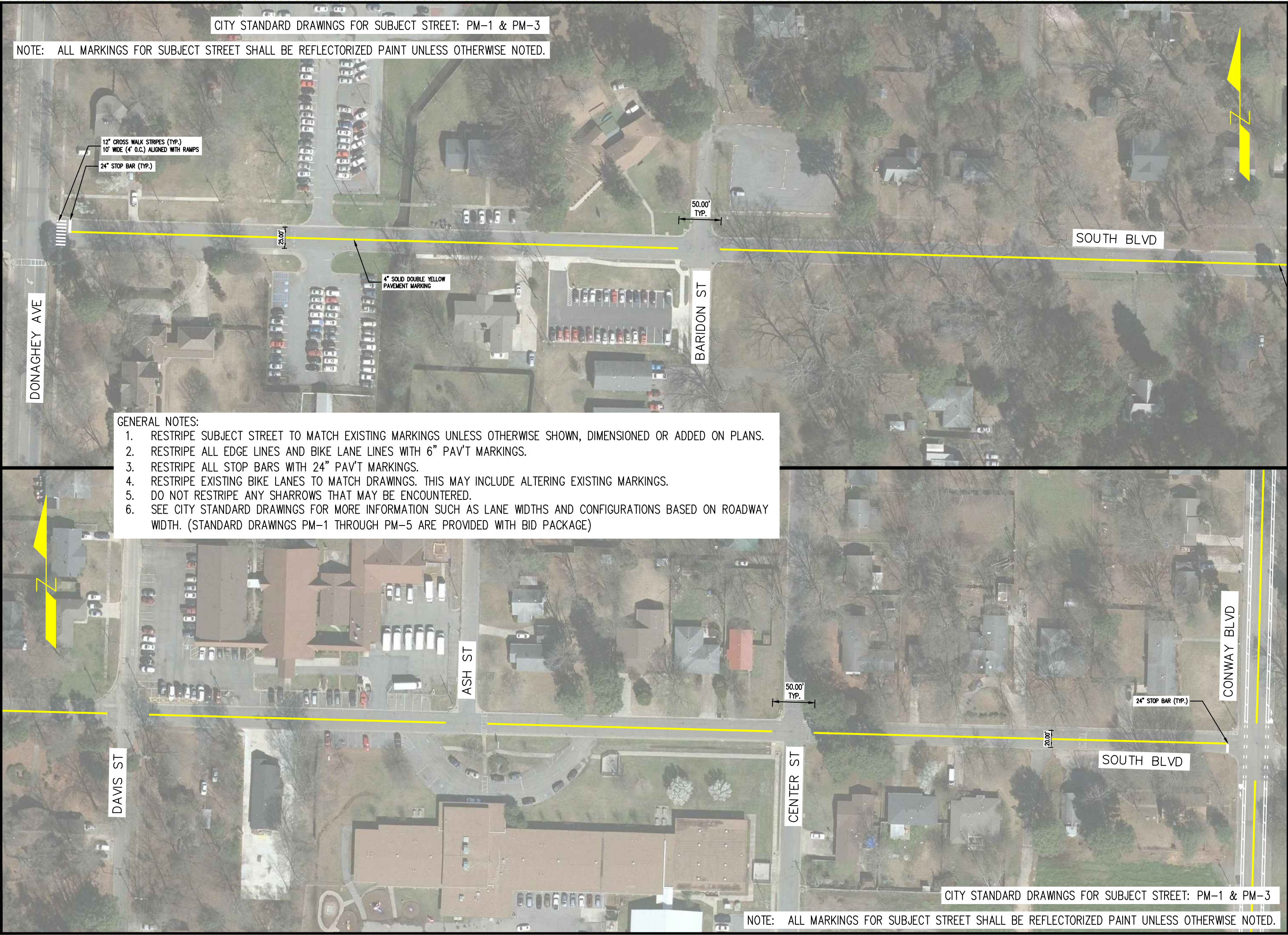
REVISIONS

NO.	DESCRIPTION	DATE

2021 ANNUAL PAVEMENT MARKING PROGRAM
 PLAN SHEETS FOR STREETS REQUIRING LAYOUT
 CONWAY, ARKANSAS

JOB NUMBER: 21-102
 DRAWN BY: MHW1
 CHECKED BY: BFV3
 DATE: 4-6-21
 SCALE: 1"=50'

SOUTH BLVD
 STRIPING PLAN
 (DONAGHEY TO CONWAY BLVD)



CITY STANDARD DRAWINGS FOR SUBJECT STREET: PM-1 & PM-3

NOTE: ALL MARKINGS FOR SUBJECT STREET SHALL BE REFLECTORIZED PAINT UNLESS OTHERWISE NOTED.

12" CROSS WALK STRIPES (TYP.)
 10' WIDE (4' O.C.) ALIGNED WITH RAMP
 24" STOP BAR (TYP.)

4" SOLID DOUBLE YELLOW
 PAVEMENT MARKING

GENERAL NOTES:

1. RESTRIPE SUBJECT STREET TO MATCH EXISTING MARKINGS UNLESS OTHERWISE SHOWN, DIMENSIONED OR ADDED ON PLANS.
2. RESTRIPE ALL EDGE LINES AND BIKE LANE LINES WITH 6" PAV'T MARKINGS.
3. RESTRIPE ALL STOP BARS WITH 24" PAV'T MARKINGS.
4. RESTRIPE EXISTING BIKE LANES TO MATCH DRAWINGS. THIS MAY INCLUDE ALTERING EXISTING MARKINGS.
5. DO NOT RESTRIPE ANY SHARROWS THAT MAY BE ENCOUNTERED.
6. SEE CITY STANDARD DRAWINGS FOR MORE INFORMATION SUCH AS LANE WIDTHS AND CONFIGURATIONS BASED ON ROADWAY WIDTH. (STANDARD DRAWINGS PM-1 THROUGH PM-5 ARE PROVIDED WITH BID PACKAGE)

CITY STANDARD DRAWINGS FOR SUBJECT STREET: PM-1 & PM-3

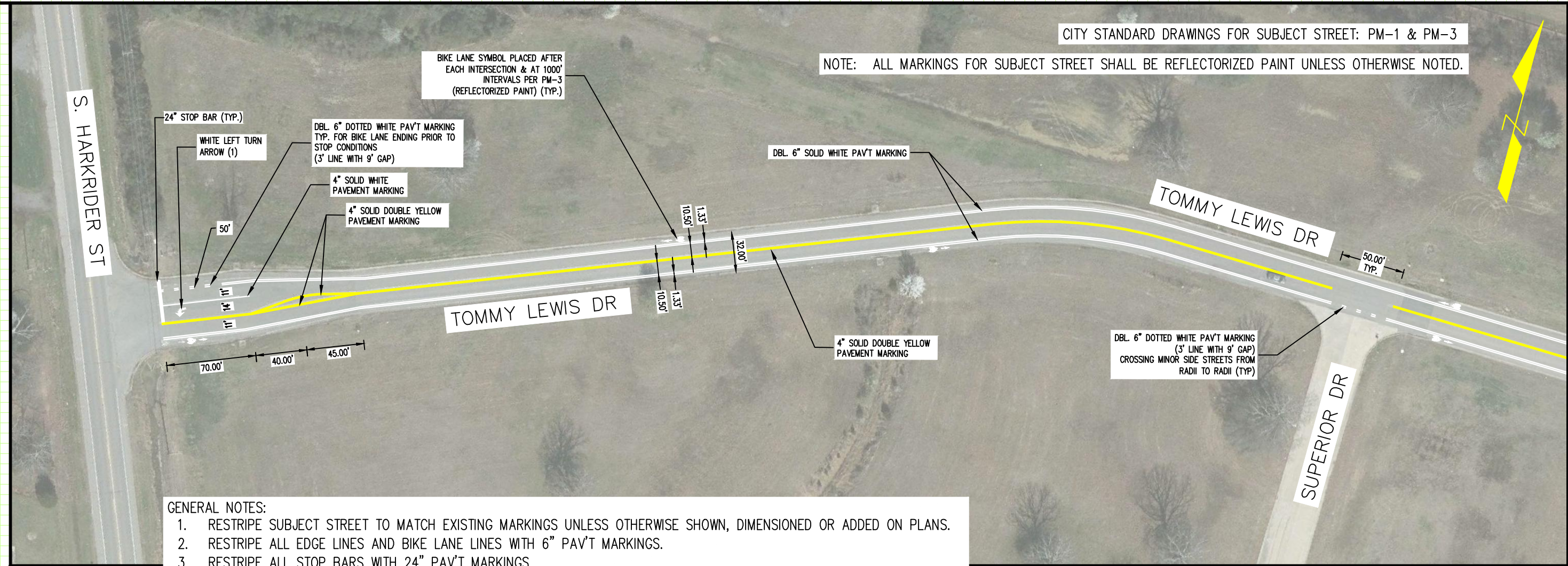
NOTE: ALL MARKINGS FOR SUBJECT STREET SHALL BE REFLECTORIZED PAINT UNLESS OTHERWISE NOTED.

CITY STANDARD DRAWINGS FOR SUBJECT STREET: PM-1 & PM-3

NOTE: ALL MARKINGS FOR SUBJECT STREET SHALL BE REFLECTORIZED PAINT UNLESS OTHERWISE NOTED.

REVISIONS

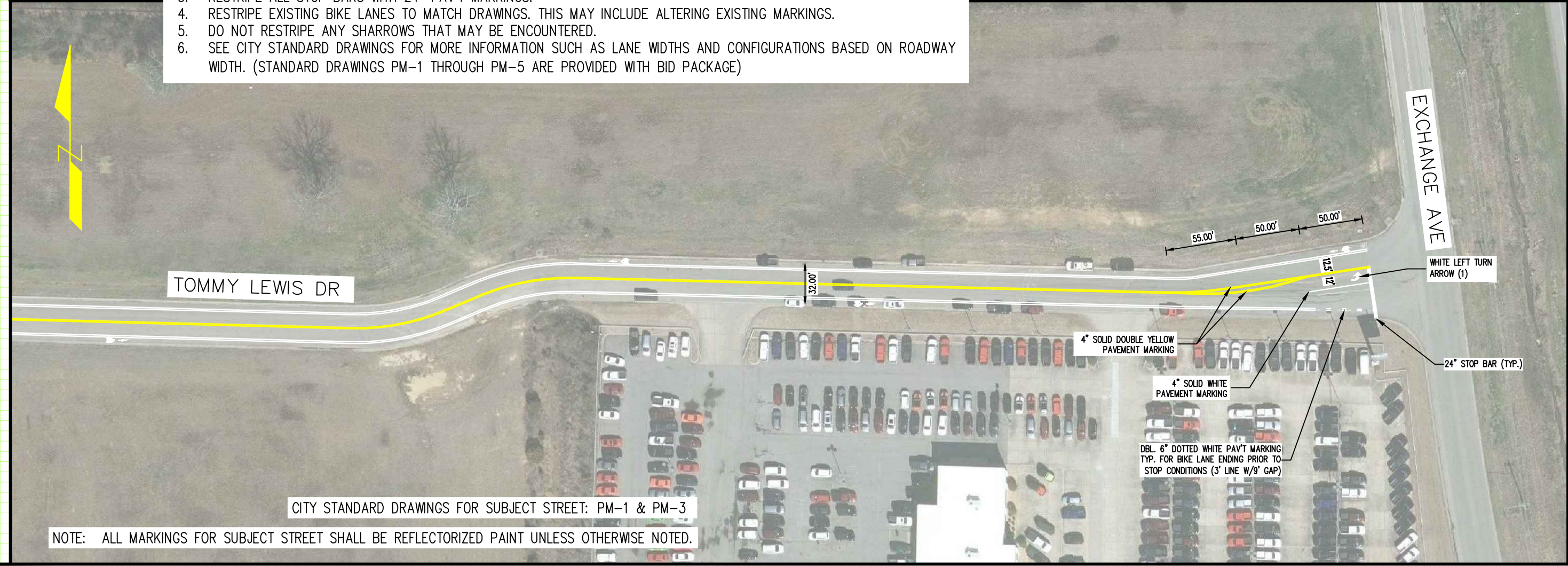
NO.	DESCRIPTION	DATE



GENERAL NOTES:

1. RESTRIPE SUBJECT STREET TO MATCH EXISTING MARKINGS UNLESS OTHERWISE SHOWN, DIMENSIONED OR ADDED ON PLANS.
2. RESTRIPE ALL EDGE LINES AND BIKE LANE LINES WITH 6" PAV'T MARKINGS.
3. RESTRIPE ALL STOP BARS WITH 24" PAV'T MARKINGS.
4. RESTRIPE EXISTING BIKE LANES TO MATCH DRAWINGS. THIS MAY INCLUDE ALTERING EXISTING MARKINGS.
5. DO NOT RESTRIPE ANY SHARROWS THAT MAY BE ENCOUNTERED.
6. SEE CITY STANDARD DRAWINGS FOR MORE INFORMATION SUCH AS LANE WIDTHS AND CONFIGURATIONS BASED ON ROADWAY WIDTH. (STANDARD DRAWINGS PM-1 THROUGH PM-5 ARE PROVIDED WITH BID PACKAGE)

2021 ANNUAL PAVEMENT MARKING PROGRAM
PLAN SHEETS FOR STREETS REQUIRING LAYOUT
CONWAY, ARKANSAS



CITY STANDARD DRAWINGS FOR SUBJECT STREET: PM-1 & PM-3

NOTE: ALL MARKINGS FOR SUBJECT STREET SHALL BE REFLECTORIZED PAINT UNLESS OTHERWISE NOTED.

JOB NUMBER: 21-102
DRAWN BY: MHW1
CHECKED BY: BFV3
DATE: 4-6-21
SCALE: 1"=40'

TOMMY LEWIS RD
STRIPING PLAN
(HARKRIDER TO EXCHANGE)

CITY STANDARD DRAWINGS FOR SUBJECT STREET: PM-1 & PM-3

NOTE: ALL MARKINGS FOR SUBJECT STREET SHALL BE REFLECTORIZED PAINT UNLESS OTHERWISE NOTED.

REVISIONS

NO.	DESCRIPTION	DATE



- GENERAL NOTES:
1. RESTRIPE SUBJECT STREET TO MATCH EXISTING MARKINGS UNLESS OTHERWISE SHOWN, DIMENSIONED OR ADDED ON PLANS.
 2. RESTRIPE ALL EDGE LINES AND BIKE LANE LINES WITH 6" PAV'T MARKINGS.
 3. RESTRIPE ALL STOP BARS WITH 24" PAV'T MARKINGS.
 4. RESTRIPE EXISTING BIKE LANES TO MATCH DRAWINGS. THIS MAY INCLUDE ALTERING EXISTING MARKINGS.
 5. DO NOT RESTRIPE ANY SHARROWS THAT MAY BE ENCOUNTERED.
 6. SEE CITY STANDARD DRAWINGS FOR MORE INFORMATION SUCH AS LANE WIDTHS AND CONFIGURATIONS BASED ON ROADWAY WIDTH. (STANDARD DRAWINGS PM-1 THROUGH PM-5 ARE PROVIDED WITH BID PACKAGE)

2021 ANNUAL PAVEMENT MARKING PROGRAM
PLAN SHEETS FOR STREETS REQUIRING LAYOUT
CONWAY, ARKANSAS

JOB NUMBER: 21-102
DRAWN BY: MHW1
CHECKED BY: BFV3
DATE: 4-6-21
SCALE: 1"=50'

WATKINS ST
STRIPING PLAN
(COLLEGE TO PRINCE)



CITY STANDARD DRAWINGS FOR SUBJECT STREET: PM-1 & PM-3

NOTE: ALL MARKINGS FOR SUBJECT STREET SHALL BE REFLECTORIZED PAINT UNLESS OTHERWISE NOTED.