


2  
City of Conway



**L201802044**  
CERTIFICATE OF RECORD  
FAULKNER CO, AR FEE \$20.00  
RECORDED: 02-07-2018 10:17:20 AM  
CRYSTAL TAYLOR  
CIRCUIT CLERK  
BY: LIZ BAUMGARTNER, D.C.  
**ORDINANCE**  
2 Pages



City of Conway, Arkansas  
Ordinance No. O-18-08

**AN ORDINANCE AMENDING SECTIONS 201.1 AND 201.3 OF THE CONWAY ZONING ORDINANCE TO REZONE PROPERTY LOCATED AT 1340 & 1370 MCNUTT ROAD FROM MF-2 TO I-1:**

**NOW, THEREFORE, BE IT ORDAINED BY THE CITY COUNCIL OF THE CITY OF CONWAY, ARKANSAS THAT:**

**Section 1:** The Zoning District Boundary Map of the Conway Land Development Code be amended by changing all the **MF-2** symbols and indications as shown on the Zoning District Boundary Map in an area described as follows:

Lots E and F, Sherwood Estates Replat Lots 20-22 West to the City of Conway, containing 2.57 acres more or less.

to those of **I-1**, and a corresponding use district is hereby established in the area above described and said property is hereby rezoned.

**Section 2:** All ordinances in conflict herewith are repealed to the extent of the conflict.



**PASSED** this 23<sup>rd</sup> day of January, 2018.

**Approved:**

**Mayor Bart Castleberry**

**Attest:**

**Michael O. Garrett**  
City Clerk/Treasurer



**CERTIFICATE**

**STATE OF ARKANSAS  
COUNTY OF FAULKNER  
CITY OF CONWAY**

I, Michael Garrett, the duly elected, qualified, and acting: Clerk-Treasurer of the City of Conway, Arkansas, do hereby certify that the attached and foregoing is a true and correct copy of an ordinance presented to the City Council of the City of Conway, Arkansas, at a meeting of that body held on the 23rd day of January, 2018 same is duly recorded in the minutes of meeting of said Council.

Witness, my hand, and seal of the City of Conway, Arkansas this 25<sup>th</sup> day of January, 2018.

  
**CITY CLERK-TREASURER**

